

**THE COMPLETE**  
**CATALOGUE**  
**OF**  
**Photographic Incidents of the War**

**FROM THE GALLERY OF**  
**ALEXANDER GARDNER,**  
**PHOTOGRAPHER TO THE ARMY OF THE POTOMAC,**  
**Corner of 7<sup>th</sup> and D Streets,**  
**WASHINGTON, D. C.**  
**1861-1865**

**A Numerical Compilation from Known Sources**

By Bob Zeller

Foreword by William A. Frassanito

The Center for Civil War Photography

[www.civilwarphotography.org](http://www.civilwarphotography.org)

Revised, Third Edition, 2025

## CONTENTS

Foreword	<u>3</u>
Introduction	<u>4</u>
By the Numbers	<u>8</u>
Key to Using the Catalog	<u>10</u>
Stereoscopic Glass Plate Negatives	<u>13</u>
<i>"ILLUSTRATIONS OF SHERMAN'S EXPEDITION TO SOUTH CAROLINA.</i>	<u>15</u>
<i>"ILLUSTRATIONS OF GENERAL MEADE'S CAMPAIGN IN PENNSYLVANIA,</i> <i>MARYLAND AND VIRGINIA"</i>	<u>17</u>
<i>"ILLUSTRATIONS OF THE WAR IN VIRGINIA, from the Battle of Bull Run</i> <i>until the evacuation of Manassas by General Johnston."</i>	<u>18</u>
<i>"ILLUSTRATIONS OF GENERAL MCCLELLAN'S CAMPAIGN ON</i> <i>THE PENINSULA."</i>	<u>20</u>
<i>"ILLUSTRATIONS OF GENERAL POPE'S CAMPAIGN IN VIRGINIA."</i>	<u>24</u>
<i>"ILLUSTRATIONS OF GENERAL MCCLELLAN'S CAMPAIGN IN MARYLAND."</i>	<u>26</u>
<i>"ILLUSTRATIONS OF GENERAL BURNSIDE'S CAMPAIGN IN VIRGINIA."</i>	<u>29</u>
<i>"ILLUSTRATIONS OF GENERAL HOOKER'S CAMPAIGN IN VIRGINIA."</i>	<u>30</u>
<i>"MEMORIES OF THE WAR."</i>	<u>36</u>
Large Glass Plate Negatives	<u>47</u>
Gardner's Photographic Sketch Book of the War	<u>75</u>
Views of Confederate Water Batteries on the James River	<u>77</u>
Additional Civil War Images from the Gallery of Alexander Gardner	<u>81</u>

**IRVING HALL. INCIDENTS OF THE WAR.**  
 Reproduced by FALLON'S, Stereopticon.  
 On a Canvas containing over 600 square feet.  
 From actual Photographs taken by  
 Mr. ALEXANDER GARDNER. Photograph to the  
 Army of the Potomac during the last three  
 years while with the Army.  
 In Camp, on the March, and in the Field.  
 Every Evening, at 8 o'clock. Tickets, 25 cents.

*New York Times, [June 28, 1864](#)*

## FOREWORD

This catalog, a work in progress, represents the most comprehensive effort ever undertaken to compile a master index of all the scenic photographs produced by Alexander Gardner and his associates during the Civil War. Mr. Zeller has utilized all the best resources currently available, including Gardner's invaluable 1863 catalog, the Library of Congress' extensive compilations of original glass-plate negatives on file, D. Mark Katz's Witness to an Era, and numerous original mounted images today held by private collectors such as Robin Stanford. Because it is from the latter category that future additions and refinements are most likely to emanate, the cooperation of private collectors nationwide is greatly encouraged.

William A. Franke  
Gettysburg, PA. July 24, 2002

This catalog, a work in progress, represents the most comprehensive effort ever undertaken to compile a master index of all the scenic photographs produced by Alexander Gardner and his associates during the Civil War. Mr. Zeller has utilized all the best resources currently available, including Gardner's invaluable 1863 catalog, the Library of Congress' extensive compilations of original glass-plate negatives on file, D. Mark Katz's Witness to an Era, and numerous original mounted images today held by private collectors such as Robin Stanford. Because it is from the latter category that future additions and refinements are most likely to emanate, the cooperation of private collectors nationwide is greatly encouraged.

William A. Franke  
Gettysburg, PA. July 24, 2002



Alexander Gardner in 1863.

## INTRODUCTION

Deep in the recesses of the John Adams Building of the Library of Congress, in a restricted, wire-mesh enclosure known as “the cage,” rests the Holy Grail of Civil War photography. Here are the negatives themselves, the actual glass plates that were coated in collodion and silver nitrate more than 160 years ago, rushed to a boxy, wooden camera, aimed toward dramatic battlefield scenes, and then exposed in the sunlight of a nation torn asunder.

This national treasure is not open to the public. It would be impractical and unwise to do so. The glass plate negatives taken by Alexander Gardner and his associates are extremely fragile and the emulsion that holds the images is easily damaged. So, no one has access to them outside of library staff. Fortunately, everyone has access to first generation reproductions through the high-resolution digital scans available online at no charge at the Library of Congress website.

When The Center for Civil War Photography first published this “complete” Gardner’s Gallery catalog of *Photographic Incidents of the War* more than 20 years ago,

the library was just finishing its scanning and digitization of the negatives. All of the 1,829 extant Gardner's Gallery negatives became available online at high resolution at no cost. Since then, the library has added hundreds of Civil War photographic prints, many by virtue of the funding of the Center for Civil War Photography.

The Civil War photographs of Gardner and his photographers are more accessible than ever in this new, revised third edition of the catalog, which features 2,431 links. This includes direct links to all 1,829 negatives, links to prints from more than 200 of the missing negatives, links to all 102 images used in *Gardner's Photographic Sketch Book of the Civil War* and some 300 additional links to associated prints and negatives.

As photohistorian William A. Frassanito writes in his foreword, the catalog is a work in progress. It probably always will be. This third edition makes that abundantly clear. This revision includes 52 previously undocumented negatives. We have also added 81 new captions with Gardner's own wording, meticulously collected over the past 20 years by myself and several other enthusiasts as Gardner stereo views with original labels come to light.

Previously unknown Gardner's Gallery images continue to surface that are not accounted for in the Library of Congress negative indexes. So we have added a new section listing these images, at least the ones that we know of. As of mid-2025, this section includes 60 large plate photos, 12 stereo views or half stereos and three cartes de visite. Links are included for most of these. Future discoveries of previously unknown Gardner Civil War images will be added to this section.

If nothing else, this catalog establishes that Gardner and his staff of photographers were the most prolific producers of outdoor documentary and scenic images during the war. A native of Scotland, Gardner immigrated to America in 1856 at age 34. Working as the manager of Mathew B. Brady's Washington, D.C. gallery in 1861 and 1862, and operating his own gallery from 1863 on, Gardner and his artists produced more than 1,245 stereoscopic negatives of Civil War scenes on 4x10-inch twin-image glass plates, and more than 1,080 single-image, large-plate (7x9-inch) outdoor scenes. Only the E. & H.T. Anthony Co., which published more than 1,400 outdoor stereo photographs during the war, including Brady's work from 1863 on, was remotely close to the output of Gardner's Gallery. These negatives are also at the Library of Congress.

These wet plate negatives have survived remarkably well, considering that glass plates are easily breakable and the collection has had at least five different owners. Of Gardner's stereo negatives, 1,075 of the 1,235 plates still exist, and the vast majority – 960 – survive in their stereoscopic format, with both halves of the stereo images extant. Greater losses have occurred with the even-more-fragile 7x9 inch large plates, but 754 of the 1,022 documented negatives still survive.

Our initial Gardner's catalog, published in 2002, was a first step by The Center for Civil War Photography in creating a reasonably complete record of the *Photographic Incidents of the War* images. Gardner was a 19<sup>th</sup> century pioneer in the mail order catalog business, but no copy of a complete 1861-1865 Gardner catalog is known to exist. The only extant Gardner catalog, preserved at the Library of Congress, dates to September 1863. The war had almost two more years to go and Gardner went on to create almost 1,700 more images. The 1863 catalog lists only 572 of the 2,330 photographs documented in this latest edition of the catalog.

Using Gardner's original catalog as a foundation, and filling in the gaps with the Library of Congress indices for the negatives (known as the "caption book"), we were able to rebuild a complete *Photographic Incidents of the War*. Even though the negatives changed hands at least five times before they were acquired by the Library of Congress in 1944, Gardner's original numbering system for the stereo images did not change. Gardner did not number the large plates in his 1863 catalog, but a four-digit "7000" numbering system exists that dated back to at least the 1880s also did not change. This realization made the creation of a complete Gardner catalog relatively straightforward.

When the Library of Congress obtained the collection, it complicated matters by creating two different series for the stereo negatives – the B815 series and the B811 series. The B815 series consists of 671 fully intact, twin-image, uncut 4x10-inch stereoscopic negatives. The B811 series was reserved for the 404 stereo negatives that were cut. Of these, 289 still have both halves of the stereo negative while 115 have only one half of the original twin-image negative.

Fortunately, the library retained Gardner's original catalog numbers as suffix numbers. But putting the negatives into two series could make things confusing in following Gardner's numbers. For example, with Gardner's Antietam stereos, the call number for his negative 551 is B811-551 because it is a cut negative (with both halves extant). But negative 552 is uncut and thus has the call number of B815-552. Number 553 is cut, so the call number is B811-553. And so on. This inconsistency continues throughout Gardner's stereos because of the mix of cut and uncut negatives. This complete Gardner catalog restores Gardner's numbers as the primary numbering system for the stereo images but also includes for the first time the full Library of Congress call numbers. The library created a third series – B817 – for the large plate photographs and continued to use the vintage "7000" numbers as suffix numbers.

The stereo negatives that were cut were probably separated to streamline the production process. The twin prints from a full stereo negative must be flip-flopped, with the left moved to the right and vice versa, before they are mounted. Cutting the negative and flip-flopping the two plates before making prints would eliminate the need to cut and flip-flop each print. But the question remains: Why were most of Gardner's stereo negatives left intact and uncut?

Gardner and his associates sometimes took two stereo negatives of the same scene and assigned the same number to both. Then, the gallery cut one negative but left the other intact. For example, Gardner took two almost identical stereo plates of the Lutheran Church in Sharpsburg, but assigned both the number 597. One survives as B815-597, an uncut plate, and the other still exists as B811-597, a pair of cut plates. Most of the 52 "new" images documented in this revised catalog were images for which we discovered variant plates in both series.

That Gardner took the majority of its photos in a stereoscopic format underscores how important the 3-D photograph was in Civil War America. Gardner and his photographers often used a stereo camera and a large plate camera simultaneously. While assembling this catalog, it became dramatically apparent that Gardner's Gallery used the large plate camera mostly for group photographs, which enhanced the opportunity to sell multiple prints to new customers – the officers and men captured in the images. At least 514 of Gardner's 1,022 large plates were group photographs.




This catalog may never be definitive because previously unknown original albumen prints of Gardner Civil War photographs—including privately made images that were never offered publicly—are still being uncovered today. But in an effort to document as many of Gardner's Civil War photographs as possible, we have begun a listing of those images in this third edition of Gardner's catalog.

The catalog does not attempt to document the thousands of portrait photographs taken at Gardner's studio at 7<sup>th</sup> and D Streets in Washington during the Civil War. The significance of Gardner's studio photography cannot be understated. No photographer took more photographs of Abraham Lincoln than Alexander Gardner. Of the more than 130 known images of Lincoln, Gardner is known to have taken 33, including 22 studio portraits. Unfortunately, there is no known listing or catalog of Gardner cartes de visite or portrait photographs or their negatives.

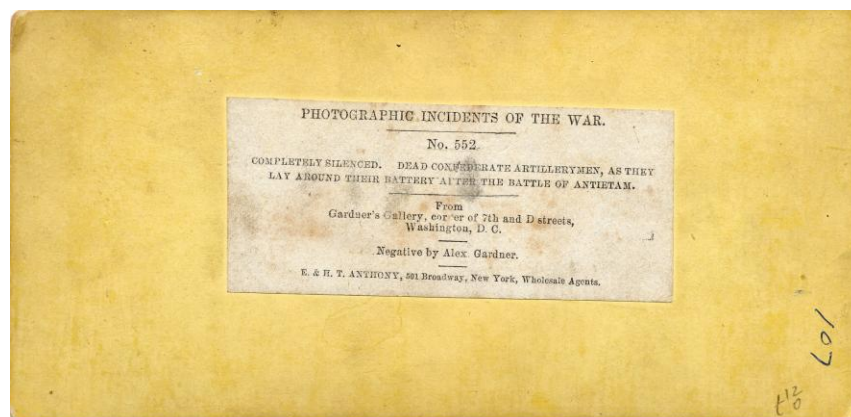
There is little written information about the experiences of Gardner and his photographers during the Civil War. His photographs remain the best record of his life. It is my hope that this catalog, now into its third edition, will be revised and reissued yet again in the coming years because of new discoveries. If so, our knowledge about the work of the Civil War's most prolific photographer will become that much more complete.

Please submit additions, corrections, incorrect or dead links, comments and questions to The Center for Civil War Photography at [info@civilwarphotography.org](mailto:info@civilwarphotography.org)

--Bob Zeller



Entered according to Act of Congress, in the year 1862, by Alex. Gardner, in the Clerk's Office of the District Court of the District of Columbia.



## BY THE NUMBERS

### Alexander Gardner's *Photographic Incidents of the War*

#### Stereoscopic negatives:

Total stereoscopic negatives documented in catalog:	1,235
Extant negatives	1,075
B815 series (uncut 4x10 inch twin-image negatives)	671
B811 series (cut 4x10 inch negatives, both halves extant)	289
B811 series (cut 4x10 inch negatives, one half extant)	115
Missing negatives	160

#### Large Plate 7-by-9 inch glass negatives:

Total large plate negatives documented in catalog	1,022
Total extant negatives	754
Total missing negatives	268

#### Additional Civil War photographic prints from Gardner's Gallery

Stereo views or half stereo images	13
Large plate prints	60
Cartes de visite	3

**Total known stereoscopic photographs** 1,248

**Total known large plate photographs** 1,082

**Total known Gardner's Gallery Civil War photographs** 2,330



CATALOGUE  
OF  
*Photographic Incidents of the War,*  
FROM THE GALLERY OF  
ALEXANDER GARDNER,  
PHOTOGRAPHER TO THE ARMY OF THE POTOMAC,  
Corner of 7th and D Streets,  
WASHINGTON, D. C.  
3  
SEPTEMBER, 1863.

A Corps of Artists regularly in the field, who are constantly making additions to this Catalogue, which can be obtained at any time, and will be sent by mail when desired.

WASHINGTON:  
H. POLKINHORN, PRINTER.  
1863.

Cover of only known copy of a Gardner catalog of Civil War photos. (Library of Congress).

## KEY TO USING THE CATALOG

### Entries:

- The negative entry is presented in bold face type if it was listed in Gardner's 1863 *Catalogue of Photographic Incidents of the War*.

- The negative entry is presented in regular type if it was not in the 1863 catalog, but is documented in the Library of Congress indices, or "caption book" of Gardner's glass plate negatives.

- Gaps in the numbering system of the index are documented by italicized entries.

### Links:

The links to Gardner's negatives are designed to be subtle and thus are included in the "Source" column on the right that identifies the source of the image caption. For most photos where the negative no longer exists, the image survives as a print. Links are provided these under the title "print" or "prt."

### Negative numbers:

The left column lists the negatives by their original numbers. The stereoscopic negatives are listed by their Library of Congress call number. Negatives that are uncut, twin-image glass plates are listed with the library's prefix number "B815." Negatives that are cut stereo glass plates are listed with the prefix "B811." Negatives that no longer exist are identified by Gardner's negative number and the letters "DNE."

Numbers with a \* at the end indicate the image still exists with its stereoscopic capabilities. Entries in the B811 series also include a (1) or (2), indicating whether a single half-stereo plate (1) or both halves of the stereo (2) still exist. The large plate negatives are listed only by their "7000" number. The full Library of Congress call number for all large plates includes the prefix number "B817," or, for example, B817-7001.

### Photographers:

The photographer, if identified, is listed in the far right column. Photographer abbreviations:

AGard – Alexander Gardner

JGard – James Gardner

O'Sull – Timothy O'Sullivan

Gibson – James Gibson

Barnrd – George Barnard

Knox – David Knox

Browne – William Frank Browne

Pywell – William R. Pywell

Smith – William Morris Smith

Reekie – John Reekie

Woodb – David B. Woodbury

Bostw – C. O. Bostwick

W&G – John Wood and James Gibson

B&G – George Barnard and James Gibson

H&W – Silas A. Holmes and David B. Woodbury

Nbrwn – N. Brown (not a Gardner photographer).

TPeale – Titian Ramsey Peale

Brady – Mathew B. Brady (Images credited to Brady may not have been taken by him or his associates.)

## Captions:

The second column lists the captions. Wherever possible, this catalog uses the complete, original Gardner caption, either from the 1863 catalog or from the printed labels on the backs of extant views. This new, revised edition of the catalog features 81 original Gardner captions that are not in the previous edition. If the original caption remains unavailable, entries present the caption as documented by other sources, primarily the Library of Congress caption book, which generally lists the location first followed by the date of the image. Some entries have captions as documented by the War Photograph and Exhibition Co., known as Taylor and Huntington, which reissued a series of Civil War photographs around 1890. Some entries have captions documented by D. Mark Katz in *Witness to an Era: The Life and Photographs of Alexander Gardner* (Viking, 1991). The sources are identified below.

## Caption Sources:

The source of each caption is listed in the third column from the left. Links to negatives are also here. Capital letters are used to identify each source. The first initial listed is the primary source. Definitions:

A – An original Gardner stereo view of the image, with this number and caption, is in the collection of the American Antiquarian Society, Worcester, Massachusetts.

B – An original Gardner stereo view of the image, with this number and caption, is in the collection of Keith Brady of Steelton, Pennsylvania.

C – An original Gardner print or stereo view, with link, is in the digital collection of the Getty Museum, Los Angeles, Ca.

D – An original Gardner print or stereo view, with link, is in the digital collection of the DeGolyer Library, Southern Methodist University, Dallas, Tex.

E – An original Gardner print or stereo view, with link, is in the digital collection of the Metropolitan Museum of Art, New York, N.Y.

**G – The image and caption are in Alexander Gardner's original September 1863 *Catalogue of Photographic Incidents of the War*.**

K – The image is documented as an “additional photograph taken after September 1863” in the appendix of *Witness to an Era: The Life and Photographs of Alexander Gardner*, where author D. Mark Katz attempted to reconstruct a complete Gardner catalog without use of the Library of Congress index.

L – The caption is printed as documented in the Library of Congress indices of Gardner negatives, also known as the “caption book.”

M – The original Gardner caption is documented by photo historian Mike Gorman on the “Civil War Richmond” website at [www.mdgorman.com](http://www.mdgorman.com).

N – An original Gardner stereo view of the image, with this number and original Gardner caption, exists in the 731-card collection of The New-York Historical Society, New York, N.Y.

O – The original Gardner caption is documented on a vintage label pasted on the original paper negative sleeve preserved by the Library of Congress after being replaced with archival sleeves in the early 2000s. Original Gardner captions were copied word for word by Bob Zeller on September 18, 2006.

S – An original Gardner stereo view of the image, with this number and caption, is or once was in the collection of Robin Stanford of Houston, Texas.

T – The image and caption are documented through the catalog of Taylor and Huntington, which reissued hundreds of stereoscopic and large-plate Civil War photographs in the 1880s and early 1890s.

U – A print is in the Albin O. Kuhn Library digital collections, University of Maryland, Baltimore County.

X – An original Gardner stereo view, with this number and caption, has been shared by a private collector.

Z – An original Gardner stereo view or print of the image, with this number and caption, is or once was in the collection of Bob Zeller of Troutman, North Carolina.

#### Abbreviations:

AoP – Army of the Potomac

H.A. – Heavy Artillery

Lnd. - Landing

Camp W.S. – Camp Winfield Scott

C.H. – Courthouse.

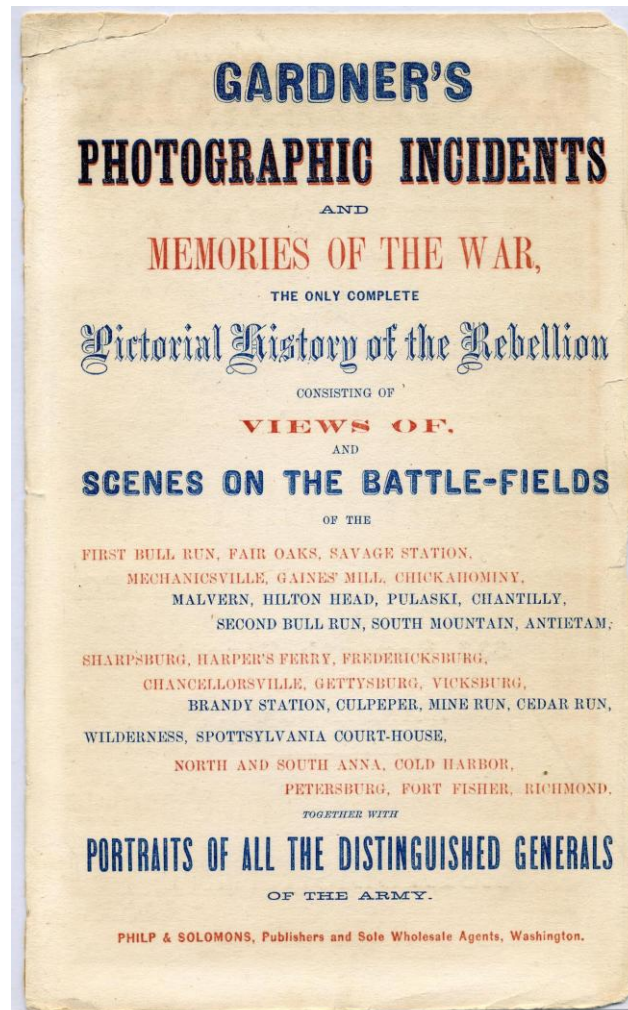
C.M. – Cedar Mountain

T&H – Taylor and Huntington

LC – Library of Congress

NYHS – New-York Historical Society

prt – print



## STEREOSCOPIC GLASS PLATE NEGATIVES

Negative	Caption	Source	Photog
<b>1 DNE</b>	<b>Capitol, Washington</b>	<b>G</b>	<b>Barnrd</b>
B815-1*	Broadway Lnd, Appomattox River, Va., April 1865, Park of artillery.	<a href="#"><u>L</u></a>	
B811-1* (2)	Broadway Lnd, Va., Federal ordnance at the depot.	<a href="#"><u>L</u></a>	
B815-2*	Broadway Lnd, Appomattox River, Va., Park of artillery.	<a href="#"><u>L</u></a>	
B811-2* (2)	Broadway Lnd, Va., Federal ordnance at the depot; another view.	<a href="#"><u>L</u></a>	
B815-3*	Broadway Lnd, Va., Appomattox River, Va., Park of artillery.	<a href="#"><u>L</u></a>	
B811-3 (1)	Broadway Lnd, Appomattox River, Va., Park of artillery.	<a href="#"><u>L</u></a>	
B815-4*	Broadway Lnd, Appomattox River, Va., Supply boats and stores.	<a href="#"><u>L</u></a>	
B811-4* (2)	Broadway Lnd, Appomattox River, Va., Supply boats and stores.	<a href="#"><u>L</u></a>	
B815-5*	Broadway Lnd, Appo. River, Va., View of docks and supply boats	<a href="#"><u>L</u></a>	
B815-6*	Drewry's Bluff, James River, Va., Gen. Henry. L. Abbot and staff.	<a href="#"><u>L</u></a>	
B811-7* (2)	Broadway Lnd, Appomattox River, Va., Ordnance.	<a href="#"><u>L</u></a>	
B815-8*	Broadway Lnd, Va., Tripod artillery swing by the Appomattox.	<a href="#"><u>L</u></a>	
B811-8* (2)	Unloading Stores at Yorktown, Va. Broadway Landing	<a href="#"><u>L</u></a>	
B815-9*	Broadway Lnd, Appo. River, Va., View of mortar and artillery.	<a href="#"><u>L</u></a>	
B815-10*	Varina Lnd, James R., Va., View of pontoon bridge and supply boat.	<a href="#"><u>L</u></a>	
B815-11*	Fort Darling, James River, Va., Officers of 1 <sup>st</sup> Conn. Heavy Artillery.	<a href="#"><u>L</u></a>	
12	<i>No entry for 12 in Library of Congress index.</i>		
B815-13*	Confederate battery on James River above Dutch Gap canal. (Howlett House).	<a href="#"><u>O,L</u></a>	
B811-14* (2)	Dutch Gap Canal, James River, Va., Confederate fortifications.	<a href="#"><u>L</u></a>	
B811-15 (1)	Dutch Gap Canal, James River, Va., 1865, Confederate battery .	<a href="#"><u>L</u></a>	
B815-16*	Hampton, Va., 1862, Ruins of old church.	<a href="#"><u>L</u></a>	Barnrd
B815-17*	Dutch Gap Canal, James River, Va., 1865, Confederate fortifications.	<a href="#"><u>L</u></a>	
B815-18*	Confederate Battery on James River, Va., above Dutch Gap Canal.	<a href="#"><u>O</u></a>	
	Confederate Water Battery view No. 1001.		
B815-19*	Confederate Battery on James River, Va., above Dutch Gap Canal. (At Howlett's House, above Trent's Reach).	<a href="#"><u>O,L</u></a>	
B815-20*	Dutch Gap Canal, James R., April 1865, Confederate battery Dantzler.	<a href="#"><u>L</u></a>	
B815-21*	Dutch Gap Canal, James R., April 1865, Confederate battery Dantzler.	<a href="#"><u>L</u></a>	
B815-22*	Dutch Gap Canal, James R., View of river from Confederate battery.	<a href="#"><u>L</u></a>	
B811-23* (2)	Dutch Gap Canal, April 1865, View on James River.	<a href="#"><u>L</u></a>	
B815-24*	Dutch Gap Canal, James River, Va., April 1865, Confederate battery.	<a href="#"><u>L</u></a>	
B815-25*	Dutch Gap Canal, James River, Va., April 1865, Confederate battery.	<a href="#"><u>L</u></a>	
B811-26 (1)	Dutch Gap Canal, James River, Va., April 1865, Confederate battery.	<a href="#"><u>L</u></a>	
B815-27*	Dutch Gap Canal, Conf. battery on James R. above Dutch Gap canal.	<a href="#"><u>L</u></a>	
B815-28*	Dutch Gap Canal, Conf. battery on James R. above Dutch Gap canal.	<a href="#"><u>L</u></a>	
B815-29*	Dutch Gap Canal, Conf. battery on James R. above Dutch Gap canal.	<a href="#"><u>L</u></a>	
B815-30*	Dutch Gap Canal, April 1865, Conf. battery on James R. above canal.	<a href="#"><u>L</u></a>	
B815-31*	James River, Va. Conf. gun emp. at Howlett House, Trent's Reach.	<a href="#"><u>L</u></a>	
B815-32*	Dutch Gap Canal, Confederate fortifications on James R. above canal.	<a href="#"><u>L</u></a>	
33	<i>No entry for 33 in LC index.</i>		
B815-34*	Dutch Gap Canal, April 1865, Conf. battery on James R. above canal.	<a href="#"><u>L</u></a>	
B815-35*	Petersburg, Va., April 1865, Fortifications.	<a href="#"><u>L</u></a>	
B815-36*	Dutch Gap Canal, Conf. battery on James R above Dutch Gap canal.	<a href="#"><u>L</u></a>	
37	<i>No entry for 37 in LC index.</i>		
B815-38*	Dutch Gap Canal, James River, Va., April 1865, A 10-inch Columbiad In Battery Semmes above Farrar's Island.	<a href="#"><u>L</u></a>	
B815-39*	Dutch Gap Canal, April 1865, A 10-inch Columbiad on the James River above Dutch Gap Canal.	<a href="#"><u>L</u></a>	
40	<i>No entry for 40 in LC index.</i>		
B815-41*	Dutch Gap, Apr. 1865, Conf. fortifications on James R. above canal.	<a href="#"><u>L</u></a>	

B815-42*	Dutch Gap Canal. Apr. 1865, Brooke gun (made at Tredegar Iron Works) on James River above Dutch Gap Canal.	<a href="#">L</a>	
B815-43*	Dutch Gap Canal, April 1865, Conf. battery on James R. above canal.	<a href="#">L</a>	
B815-44*	Dutch Gap Canal, April 1865, Conf. battery on James R. above canal.	<a href="#">L</a>	
B815-45*	Dutch Gap Canal, April 1865, Conf. battery on James R. above canal.	<a href="#">L</a>	
B815-46*	Dutch Gap Canal, April 1865, Conf. battery on James R. above canal.	<a href="#">L</a>	
B815-47*	Dutch Gap Canal, Conf. battery Brooke on James R. above canal.	<a href="#">L</a>	
B815-48*	Dutch Gap Canal, Conf. battery Brooke on James R. above canal.	<a href="#">L</a>	
B815-49*	Dutch Gap Canal, April 1865, Conf. battery on James R. above canal.	<a href="#">L</a>	
B811-50* (2)	Dutch Gap Canal, April 1865, Conf. battery on James R. above canal.	<a href="#">L</a>	
B815-51*	Dutch Gap Canal, April 1865, Confederate battery Brooke on James River above Dutch Gap Canal.	<a href="#">L</a>	
B815-52*	Dutch Gap Canal, April 1865, Gun in Battery Brooke on James River above Dutch Gap Canal.	<a href="#">L</a>	
B815-53*	Dutch Gap Canal, April 1865, Conf. battery on James R. above canal.	<a href="#">L</a>	
B815-54*	Dutch Gap Canal, April 1865, Conf. battery on James R. above canal.	<a href="#">L</a>	
B815-55*	Dutch Gap Canal, April 1865, Interior of Fort Darling.	<a href="#">L</a>	
B815-56*	Dutch Gap Canal, April 1865, Interior Ft. Darling with Columbiad gun.	<a href="#">L</a>	
B815-57*	Dutch Gap Canal, April 1865, Officer's quarters, Fort Darling.	<a href="#">L</a>	
B815-58*	Dutch Gap Canal, April 1865, Conf. battery on James R. above canal.	<a href="#">L</a>	
B815-59*	Virginia, March 1864, Army of the Potomac, Officer's winter quarters.	<a href="#">L</a>	O'Sull
B815-60*	Virginia, March 1864, Army of the Potomac, Officer's winter quarters.	<a href="#">L</a>	O'Sull
B815-61*	"When Will the Army Move?" Discussing the possibilities of an advance. March 28, 1864. (Brandy Station, Va.)	<a href="#">T,L</a>	
B811-61* (2)	Brandy Station, Va., February 1864?, Discussing the probabilities of the next move. (variant to B815-61).	<a href="#">L</a>	
B815-62*	Officers Mess of Co. D, 93d N. Y. Infantry, Bealton, Va., August 1863. (Crayon marking on original sleeve also shows this view as No. 218).	<a href="#">O</a>	O'Sull
B811-63* (2) 64-99	Meade's Hdqs., Gettysburg, Pa. (full stereo variant to B811-259) <i>No entries for numbers 64 to 99 in LC index.</i>	<a href="#">L</a>	
<b>100 DNE</b>	<b>Long Bridge across the Potomac.</b>	<b>G</b>	<b>Barnrd</b>
101	<i>No entry for 101 in LC index.</i>		
102 DNE	Washington., D.C., 1862, Long Bridge from 14 <sup>th</sup> Street.	<a href="#">L</a>	B&G
<b>B811-103* (2)</b>	<b>Pensacola Steam Frigate off Alexandria. (1861).</b>	<a href="#">G,O</a>	<b>Barnrd</b>
103 DNE	Alexandria, Va., 1861, U.S. Steam Frigate <i>Pensacola</i> off Alexandria.	<a href="#">L</a>	Gibson
104-110	<i>No entries for numbers 104 to 110 in LC index.</i>		
111 DNE	Spotsylvania Courthouse, Va., 1864, View of well and Courthouse.	<a href="#">L</a>	
112 DNE	Spotsylvania Courthouse, Va., 1864, Hotel. (Prints at <a href="#">B8151-5041-42</a> )	<a href="#">L</a>	
113-114	<i>No entries for 113 and 114 in LC index.</i>		
B811-115* (2) 116-117	Petersburg, Va., General Simon Forrester Barstow. <i>No entries for numbers 116-117 in LC index.</i>	<a href="#">L</a>	
B815-118* 119	Soldier's quarters. (Appears to be Petersburg, Va., in 1865). <i>No entry for number 119 in LC index.</i>	<a href="#">L</a>	
120 DNE 121-122	Point Lookout, Va., 1860. <i>No entries for numbers 121 and 122 in LC index.</i>	<a href="#">S</a>	Gibson
B811-123* (2)	Commissary department, Headquarters Army Potomac, April, 1864. (Brandy Station, Va.)	<a href="#">O,N,L</a>	O'Sull
B815-124*	View of Col. (G.H.) Sharpe's Quarters, Headquarters, Army Potomac Headquarters, Bull ring in the distance, April 1864	<a href="#">O,L</a>	O'Sull
B815-125*	Gen'l (Marsena) Patrick's Quarters, Headquarters Army Potomac, April, 1864. (Brandy Station, Va.)	<a href="#">O,L</a>	O'Sull
B815-126*	Winter quarters of Telegraphic and Photographic Departments, attached to Headquarters Army Potomac, April, 1864.	<a href="#">O,N,L</a>	O'Sull
B815-127*	Rear View of Winter Quarters of Telegraphic and Photographic Departments, attached to Headquarters Army Potomac, April, '64. (Note: LC original sleeve says: Winter Quarters, Scouts and Guides	<a href="#">X,O,K</a>	O'Sull



B815-128*	Attached to the Army of the Potomac, Brandy Station, 1863). Quarters of Capt. Clinton, C. S. of Provost Marshal's Department, Headquarters, Army Potomac, April, 1864.	<a href="#">O,L</a>	O'Sull
B811-129 (1)	Group of Horses in front of Col. (G. H.) Sharpe's Quarters, Headquarters Army Potomac, Bull ring in the distance, April, 1864.	<a href="#">O,L</a>	O'Sull
B811-130* (2)	Headquarters Army of Potomac, western half of the Camp, with Army Chapel in the foreground, April 1864.	<a href="#">O,S,L</a>	O'Sull
B811-131* (2)	Headquarters, Army of the Potomac, eastern half of camp. April, '64	<a href="#">N,S,T,L</a>	O'Sull
B811-132 (1)	A Dinner Party at Headquarters, Army Potomac, April, 1864.	<a href="#">X,T,L</a>	O'Sull
B815-133*	Specimen of Officers' Winter Quarters, Army Potomac.	<a href="#">O,L</a>	O'Sull
B811-134* (2)	Camp of the 114 <sup>th</sup> Pennsylvania Volunteer Regiment, April, 1864.	<a href="#">N,L</a>	O'Sull
B811-135* (2)	"Mounting Guard." (LC index: Brandy Station, Va., April 1864, Guard mount of 114 <sup>th</sup> Pennsylvania Infantry, 1 <sup>st</sup> Division, 3 <sup>rd</sup> Corps).	<a href="#">T,L</a>	O'Sull
B815-136*	View of Carpenter, Wheelwright, and Harness Shops at Headquarters Army of the Potomac, April, 1864..	<a href="#">X,N,L</a>	O'Sull
B811-137 (1)	Capt. Bates' quarters, headquarters 3d Army Corps, Army Potomac, April, 1864.	<a href="#">N,T,L</a>	O'Sull
B811-138* (2)	View of the Camp of the 50 <sup>th</sup> N. Y. V. Engineers from the Northwest, April 1864. (Brandy Station, Va.)	<a href="#">O,L</a>	O'Sull
B811-139 (1)	Major (William) Riddle and friends, Headquarters Army Potomac, April, 1864. (Brandy Station, Va.)	<a href="#">O,L</a>	O'Sull
B815-140*	A Breakfast Party at Headquarters, Army Potomac, April, 1864.	<a href="#">O,N,L</a>	O'Sull
141 DNE	Street View in Camp of 93d N. Y. V., near Bealton, 1863.	X	O'Sull
142	<i>No entry for 142 in LC index.</i>		
143 DNE	Alexandria, Va., Battery Rodgers on Potomac River, near Alexandria	L ( <a href="#">print</a> )	
144 DNE	Richmond, Va., April, 1865, Ruins on Canal basin. ( <a href="#">print</a> )	L	
145-149	<i>No entries for numbers 145-149 in LC index.</i>		

The following original entries in Gardner's 1863 catalog come under the heading: **"ILLUSTRATIONS OF SHERMAN'S EXPEDITION TO SOUTH CAROLINA.—Mounted as stereographs and album cards."**

150 DNE	Negro Family on Rhett's Plantation, Beaufort, S.C. (1861)	G	O'Sull
B811-151* (2)	Group on J.J. Smith's Plantation, Beaufort, South Carolina.	<a href="#">G</a>	O'Sull
B811-152* (2)	Negro Family, representing five generations, all born on the plantation of J. J. Smith, Beaufort, South Carolina.	<a href="#">G</a>	O'Sull
153 DNE	Headquarters General Stevens, Beaufort, South Carolina.	G	O'Sull
B811-154* (2)	Shouting Party on J.J. Smith's Plantation, Beaufort, S.C.	<a href="#">G</a>	O'Sull
B811-155 (1)	Rhett's House, Beaufort, S.C.	<a href="#">G</a>	O'Sull
B811-156 (1)	Fiftieth Pennsylvania Volunteers (Col. Christ.) at Beaufort, S.C.	<a href="#">G</a>	O'Sull
B811-157* (2)	Erecting Pontoon Bridge across Port Royal River at Beaufort, S.C.	<a href="#">G</a>	O'Sull
B811-158* (2)	Moss-covered Tomb, over 150 years old, on Rhett's plantation, Port Royal Island, South Carolina.	<a href="#">G</a>	O'Sull
B811-159* (2)	Preparing cotton for the gin.	<a href="#">G</a>	O'Sull
160 DNE	Negro Quarters on Smith's plantation, Port Royal Island, S.C.	G	O'Sull
B811-161* (2)	Mock battery erected by the Seventy-ninth New York Volunteers at Seabrook Point, Coosaw River, Port Royal Island, S.C.	<a href="#">G</a>	O'Sull
B811-162* (2)	View in Beaufort, South Carolina (from waterfront).	<a href="#">G</a>	O'Sull
B811-163 (1)	General (Isaac L.) Stevens and Staff at Beaufort, S.C.	<a href="#">G</a>	O'Sull
B811-164* (2)	General Stevens at Beaufort, S.C.	<a href="#">G</a>	O'Sull
165	<i>No entry for 165 in LC index.</i>		
B811-166* (2)	Siege Train, Hilton Head, S.C.	<a href="#">G</a>	O'Sull
167 DNE	Mary Stuart's House, Beaufort, S.C.	G	O'Sull
B811-168 (1)	Fuller's House, Beaufort, S.C.	<a href="#">G</a>	O'Sull
B811-169* (2)	View on Mills' Plantation, Port Royal Island, South Carolina.	<a href="#">G</a>	O'Sull
B811-170* (2)	Dock built by Federal troops, Hilton Head, South Carolina.	<a href="#">G</a>	O'Sull
B811-171* (2)	Boat Landing at Beaufort, S.C.	<a href="#">G</a>	O'Sull

B811-172 (1)	<b>Signal Station, Beaufort, S.C., formerly the residence of John Barnwell.</b> (Negative sleeve label in all caps).	<u>G,O</u>	O'Sull
B811-173 (1)	View showing how the Rebels destroyed the Orange and Alexandria Railroad where they fell back before the Army of the Potomac, under General Meade, October, 1863. (LC: Destroyed by the Confederates from Bristoe Station to the Rappahannock).	<u>X,L</u>	O'Sull
174 DNE	View looking South, showing how the Rebels destroyed the Orange and Alexandria Railroad when they fell back before the Army of the Potomac, under General Meade, October 13, 1863. ( <u>Getty stereo view</u> ).	N	O'Sull
175 DNE	"When Will the Army Move." Discussing the probabilities of the next advance. March 28, 1864. (Close variant to <u>B811-61</u> , but different).	N	O'Sull
B811-176 (1)	Group at transportation office, Aquia Creek, February, 1863.	<u>N</u>	O'Sull
B811-177 (1)	Group at A. A. G. Office, Falmouth, April, 1863.	<u>O</u>	O'Sull
B811-178 (1)	View of lower end of Fredericksburg, February, 1863.	<u>N,O</u>	O'Sull
179-186	<i>No entries for numbers 179 to 186 in LC index.</i>		
B811-187 (1)	<b>Graves of Sailors killed at Bombardment, Hilton Head, S.C.</b>	<u>G</u>	O'Sull
B811-188 (1)	<b>Fort Pulaski, Georgia; front view.</b>	<u>G</u>	O'Sull
B811-189 (1)	<b>Fort Pulaski, Georgia; rear view.</b>	<u>G</u>	O'Sull
B811-190* (2)	<b>Fort Pulaski, Georgia; distant view, showing the effect of the fire from the assaulting batteries.</b>	<u>G</u>	O'Sull
B811-191* (2)	<b>Ruins of Fort Pulaski, Georgia; inside casemate, wall 14 feet thick.</b>	<u>G</u>	O'Sull
B811-192 (1)	<b>The Breach, Fort Pulaski, Georgia.</b>	<u>G</u>	O'Sull
B811-193 (1)	Fort Pulaski, Ga., April 1862, Interior view.	<u>L</u>	O'Sull
B811-194 (1)	<b>Fort Pulaski, Georgia; rear parapet, entrance.</b>	<u>G</u>	O'Sull
B811-195* (2)	<b>Ruins on channel side of Fort Pulaski, Ga.</b>	<u>G</u>	O'Sull
B811-196* (2)	Fort Pulaski, Ga., April 1862, The "Jeff Davis" gun.	<u>L</u>	O'Sull
B811-197* (2)	<b>Beauregard Gun, Fort Pulaski.</b>	<u>G</u>	O'Sull
B811-198* (2)	<b>Fort Pulaski, Ga.; view on front parapet.</b>	<u>G</u>	O'Sull
B811-199 (1)	<b>Dismounted Mortar, Fort Pulaski.</b>	<u>G</u>	O'Sull
B811-200 (1)	<b>View of Guns, Jeff Davis, Beauregard and Stephens, Ft. Pulaski, Georgia.</b>	<u>G</u>	O'Sull
B811-201 (1)	<b>Coosaw Ferry, Port Royal Island, S.C.; Battle-ground of 1<sup>st</sup> January, 1862, in the distance.</b>	<u>G</u>	O'Sull
B811-202 (1)	<b>Natural Arch at Seabrook Point, S.C.</b>	<u>G</u>	O'Sull
B811-203 (1)	<b>Fort Beauregard, Bay Point, S.C.; line work in the distance.</b>	<u>G</u>	O'Sull
B811-204 (1)	<b>Fort Beauregard, Bay Point, S.C.</b>	<u>G</u>	O'Sull
B811-205 (1)	<b>Fort Beauregard, Bay Point, S.C.; view inside the fort.</b>	<u>G</u>	O'Sull
206 DNE	<b>Fort Walker, Hilton Head, South Carolina.</b>	<u>G</u>	O'Sull
B811-207 (1)	<b>Fort Walker, Hilton Head, South Carolina, rear view.</b>	<u>G</u>	O'Sull
B811-208* (2)	<b>Our Mess at Beaufort, S.C.</b>	<u>G</u>	O'Sull
B811-209* (2)	<b>Headquarters Gen'l Hunter, Hilton Head, South Carolina.</b>	<u>G</u>	O'Sull
B811-210* (2)	<b>Army Bake-house, Hilton Head, S.C.</b>	<u>G</u>	O'Sull
B811-211* (2)	Port Royal Island, S.C., April 1862, Slave quarters.	<u>L</u>	O'Sull
B815-212*	Street View of Co. B, 93d N. Y. V. Bealton, Va., August 1863.	<u>O</u>	O'Sull
B811-213 (1)	Committee on Foreign Affairs (Secret Service Department), Bealton, Va., August 1863. (LC: Members of the Bureau of Military Information: Col. George H. Sharpe, John C. Babcock, unidentified, and Lt. Col. John McEntee).	<u>O,L</u>	
B811-214* (2)	"Hard Tack." (LC: Aquia Creek, Va., Feb. 1863, Capt. J.W. Forsyth, Provost Marshal.	<u>T,L</u>	
B815-215*	Capt. Kimball's Tent, Culpepper Sept., 1863.	<u>O</u>	O'Sull
B811-216* (2)	Culpepper, Va, September, 1863. LC: Distant view of town, Fed. camp.	<u>S,T,L</u>	O'Sull
B811-217 (1)	Mess Non-commissioned Officers, Co. D, 93 <sup>rd</sup> N.Y.V., Bealton, Va., August, 1863.	<u>X,T,L</u>	O'Sull
B811-218 (1)	Capt. H. (Henry P.) Smith's mess, Co. D, 93d N. Y. V., Bealton, Va., August, '63.	<u>O,N</u>	O'Sull

B815-219*	View in Camp of 93d N. Y. V., Bealton, VA. August 1863.	<a href="#">O</a>	O'Sull
B811-220* (2)	Bealton, Va., August 1863, Officers' mess, Co. F, 93 <sup>rd</sup> N.Y HQ AoP.	<a href="#">L</a>	O'Sull
B811-221 (1)	Intelligent Contrabands at Leisure, November, 1863. (Culpeper, Va.)	<a href="#">O,N,L</a>	O'Sull
B811-222* (2)	Col. Wood and Friends, near Culpepper, November 5, 1863.	<a href="#">X,L</a>	O'Sull
B811-223* (2)	Camp of Meade at Brandy Station, Medical officers' tent. ( <a href="#">print</a> ) (LC: Culpeper, Va., November 1863, Camp in the woods).	<a href="#">C,L</a>	O'Sull
B815-224*	Auburn, Va., vicinity. "Castle Murray," (five miles southeast of Warrenton), headquarters of Gen. Alfred Pleasonton. November 1863.	<a href="#">L</a>	O'Sull
B815-225*	Bealton, Va., August 1863, Officer's mess, Co. E, 93 <sup>rd</sup> N.Y. Vol.	<a href="#">L</a>	O'Sull

The following original entries in Gardner's catalog come under the heading: ***"ILLUSTRATIONS OF GENERAL MEADE'S CAMPAIGN IN PENNSYLVANIA, MARYLAND AND VIRGINIA. Mounted as stereographs and album cards."***

B815-226*	Unfit for Service, on the Battle-field of Gettysburg.	<a href="#">G</a>	AGard
B811-227* (2)	Scene in a Wheat-field on the Conf. right, at battle of Gettysburg.	<a href="#">G</a>	O'Sull
B811-228* (2)	Farmers' Inn & Hotel, Emmitsburg, where our special Artist was captured, July 5 <sup>th</sup> , 1863.	<a href="#">G</a>	Gibson
B811-229* (2)	All over now—Confederate Sharp-shooter at foot of Round Top, Gettysburg.	<a href="#">G</a>	AGard
B811-230* (2)	Line of Breast-works on Round Top, Gettysburg.	<a href="#">G</a>	O'Sull
B811-231* (2)	Line of Breast-works looking eastward, on Battle-field of Gettysb.	<a href="#">G</a>	Gibson
232 DNE	Gateway of Cemetery, Gettysburg.	<a href="#">G</a>	AGard
B811-233* (2)	Unfinished Confederate grave near the centre of Battle-field of Gettysburg.	<a href="#">G</a>	O'Sull
B811-234* (2)	Federal Soldiers as they fell, at Battle of Gettysburg.	<a href="#">G</a>	Gibson
B811-235 (1)	Confederate Soldiers as they fell, near the centre of the Battle-field of Gettysburg.	<a href="#">G</a>	AGard
B815-236*	Confederate Soldiers who had evidently been shelled by our batteries on Round Top, at the battle of Gettysburg.	<a href="#">G</a>	O'Sull
B815-237*	The Home of a Rebel Sharp-shooter, on Battle-field of Gettysburg.	<a href="#">G</a>	Gibson
B815-238*	Office of the United States Sanitary Commission, Gettysburg.	<a href="#">G</a>	AGard
B811-239* (2)	View in Wheat-field opposite our extreme left, at Battle of Gettysb.	<a href="#">G</a>	O'Sull
240 DNE	Scene in the Woods on the extreme right of the Confederate line.	<a href="#">G</a>	Gibson
B811-241* (2)	View of Breast-works on Round Top—the hill which formed our extreme left at the Battle of Gettysburg.	<a href="#">G</a>	AGard
B815-242*	Evidence of how severe the contest had been on the right at the Battle of Gettysburg.	<a href="#">G</a>	O'Sull
B811-243* (2)	View in the field on right wing, at Battle of Gettysburg.	<a href="#">G</a>	Gibson
B811-244* (2)	Dead Sharp-shooter on the right of the Confederate line, Gettysburg. (Negative sleeve label all caps, no "Gettysburg.")	<a href="#">G,O</a>	AGard
B811-245* (2)	A harvest of death on the Battle-field of Gettysburg.	<a href="#">G</a>	O'Sull
B811-246* (2)	Scene near the woods on Confederate centre, at Battle of Gettysb.	<a href="#">G</a>	Gibson
B811-247* (2)	Interior view of Breastworks on the extreme left.	<a href="#">G</a>	AGard
248 DNE	View around Abraham Trossel's House, near centre of Battle-field of Gettysburg. ( <a href="#">print</a> )	<a href="#">G</a>	O'Sull
B815-249*	Scene in the woods at foot of Round Top, at Battle of Gettysburg.	<a href="#">G</a>	Gibson
250 DNE	Members of a South Carolina regiment laid out for Burial.	<a href="#">G</a>	AGard
B815-251*	Rocks could not save him at the Battle of Gettysburg.	<a href="#">G</a>	O'Sull
B811-252* (2)	View in Slaughter Pen, foot of Round Top, Gettysburg.	<a href="#">G</a>	Gibson
B811-253* (2)	Scene in the woods at Slaughter Pen.	<a href="#">G</a>	AGard
B815-254*	Special Artist of Harper's Weekly sketching Battle-field of Gettys.	<a href="#">G</a>	O'Sull
B815-255*	View of Breast-works on Round Top, Gettysburg.	<a href="#">G</a>	Gibson
B811-256* (2)	View in Wheat field, on Confederate right wing.	<a href="#">G</a>	AGard
257 DNE	View on the left, on the Battle-field of Gettysburg. ( <a href="#">print</a> )	<a href="#">G</a>	O'Sull

B811-258* (2)	A Confederate Sharp-shooter, who had been killed by a shell at Battle of Gettysburg.	<u>G</u>	Gibson
B811-259 (1)	General Meade's Headquarters during the Battle of Gettysburg.	<u>G</u>	AGard
259 DNE	General Meade's Headquarters during the Battle of Gettysburg. Keith Brady owns stereo variant to B811-259. ( <a href="#">half-stereo print</a> )	<u>B</u>	AGard
B811-260* (2)	Confederate dead on centre of battle-field of Gettysburg.	<u>G</u>	O'Sull
B815-261*	View of breast-works on Round Top, Gettysburg.	<u>G</u>	Gibson
B815-262*	Slaughter Pen on left wing at Battle of Gettysburg.	<u>G</u>	AGard
B811-262* (2)	Slaughter Pen on left wing at Battle of Gettysburg. Var. to <a href="#">B815-262</a>	<u>L</u>	O'Sull
B811-263* (2)	Dead Confederate Sharp-Shooter at the Battle of Gettysburg.	<u>G</u>	O'Sull
B815-264*	Breast-works thrown up on the extreme left at the Battle of Gettys.	<u>G</u>	Gibson
B815-264B*	Emmitsburg, Md., 1863, Mount St. Mary's college.	<u>L</u>	Gibson
B811-265* (2)	View of Slaughter Pen at Battle of Gettysburg.	<u>G</u>	AGard
B811-266* (2)	View at Losser's Barn, where the Ninth Massachusett's Battery was cut up.	<u>G</u>	O'Sull
B815-267*	View of Round Top.	<u>G</u>	Gibson
B811-268* (2)	View near the Emmitsburg road on the Battle-field of Gettysburg.	<u>G</u>	AGard
B811-269 (1)	Mt. St. Mary's College, Emmitsburg, Md.	<u>G</u>	O'Sull
B815-270*	Right wing Mount St. Mary's College, Emmitsburg, Maryland.	<u>G</u>	Gibson
B815-271*	St. Joseph's Seminary, Emmitsburg.	<u>G</u>	AGard
B815-272*	Emmitsburg, Maryland.	<u>G</u>	O'Sull
B815-273*	Gettysburg from the Cemetery.	<u>G</u>	Gibson
B811-274* (2)	War, effect of a Shell on a Confederate Soldier at Battle of Gettys.	<u>G</u>	AGard
B811-275* (2)	Gen'l Pleasanton's Headquarters, Auburn, Va., October 1863. (LC Index: Evening music at Gen. Alfred Pleasanton's headquarters).	<u>O,L</u>	O'Sull
B815-276*	Wagons and Horses attached to Repair Department, in charge of Capt. Pierce, Army Potomac, 1863. (LC: September 1863).	<u>O,L</u>	O'Sull
B815-277*	Gettysburg, Pa., July 1863, Dead Conf. sharpshooter in "Devil's Den."	<u>L</u>	
B811-277* (2)	Dead Confederate sharpshooter in "Devil's Den." (var. to <a href="#">B815-277</a> ).	<u>L</u>	AGard
B815-278*	Virginia, Oct. 1863, AoP. Officers of the 20 <sup>th</sup> N.Y. Volunteers.	<u>L</u>	O'Sull
B811-279* (2)	Culpeper, Va., September 1863, Dr. Charles K. Irwin, 72 <sup>nd</sup> New York Infantry in front of tent.	<u>L</u>	
B811-280* (2)	General Mott, General Ward, Col. Austin, Col Brewster, and Col. Farnum, near Culpepper, Va., October 1863.	<u>K,S,L</u>	O'Sull
B815-281*	Gen. PRINCE AND STAFF, October, 1863. (Henry)	<u>X,K,L</u>	
B811-282* (2)	Group at Telegraphic Corps Quarters, Headquarters Army Potomac.	<u>X,K,L</u>	O'Sull
B815-282*	Petersburg, Va., Group at Telegraphic Corps quarters, HQ, AoP.	<u>L</u>	O'Sull
283	<i>No entry for 283 in LC index.</i>		
B815-284*	Regimental Staff 93d N. Y. V., near Bealton, Va., September, 1863,	<u>O</u>	O'Sull
B815-285*	Culpeper, Va., Nov. 1863, Gen. Marsena R. Patrick (Provost General, Army of the Potomac) and staff.	<u>L,Z</u>	O'Sull
B815-286*	Residence JOHN MINOR BOTTS, northeast, September, 1863.	<u>X,S,L</u>	O'Sull
B811-286* (2)	Culpeper, Va., Sept. 1863, Residence of John Minor Botts.	<u>L</u>	O'Sull
B815-287*	Residence JOHN MINOR BOTTS, southeast, September 1863.	<u>L</u>	O'Sull

The following original entries in Gardner's catalog, along with Nos. 1, 100 and 103, come under the heading: "*ILLUSTRATIONS OF THE WAR IN VIRGINIA, from the Battle of Bull Run until the evacuation of Manassas by General Johnston: mounted for stereoscope and album cards..*"

B811-288* (2)	Georgetown Aqueduct.	<u>G</u>	Barnrd
B811-289* (2)	Georgetown Aqueduct and College.	<u>G</u>	Barnrd
B811-290* (2)	Examining Pass at Georgetown Ferry. "All Right!"	<u>G</u>	Barnrd
B811-291* (2)	Georgetown Ferry.	<u>G</u>	Barnrd
B815-292*	Gen. Patrick and Staff, near Bealton, Va.	<u>G</u>	O'Sull
B811-292* (2)	GEN'L PATRICK AND STAFF, near Bealton, Va., September, 1863.	<u>O</u>	O'Sull
B815-293*	Ruins of White Sulphur Springs Hotel, near Warrenton, Va.	<u>G,O</u>	O'Sull

<b>B815-294*</b>	<b>Headquarters New York Herald in Army of the Potomac, Sept. 1863.</b>	<u>G</u>	<b>O'Sull</b>
B815-295*	Culpeper, Va., (vicinity), Sept. 1863, Residence of John Minor Botts.	<u>L</u>	O'Sull
295 DNE	Removing the wounded across the Rappahannock, under a Flag of Truce, after the Battle of Chancellorsville. ( <a href="#">half-stereo print</a> )	N,X	O'Sull
B815-296*	Falmouth, Va., 1863, Mail wagon for headquarters, Army of Potomac.	<u>L</u>	
B811-297* (2)	The 150 <sup>th</sup> Penn. Infantry, March 1863, Regiment in Line, Company Front. (Belle Plain, Va.)	<u>T,L</u>	
B815-298*	Fairfax Court House, June, 1863,	<u>O,Z,L</u>	O'Sull
B815-299*	Headquarters GENL'S BEAUREGARD and McCLELLAN, Fairfax Court House, June 1863.	<u>O</u>	
<b>300 DNE</b>	<b>Forts on Heights of Centreville.</b> (Brady Album Gallery: Fortifications on the Heights of Centreville). ( <a href="#">print</a> )	<b>G</b>	<b>Barnrd</b>
301	<i>No entry for 301 in LC index.</i>		
<b>B811-302* (2)</b>	<b>Stone Church, Centreville, used as a hospital after the battle of the 18<sup>th</sup> July, 1861.</b>	<u>G</u>	<b>Barnrd</b>
<b>B811-303* (2)</b>	<b>Grigsby House, Centreville, Headquarters of Gen. Johnston.</b>	<u>G</u>	<b>Barnrd</b>
<b>304 DNE</b>	<b>Confederate Graves, Centreville.</b> ( <a href="#">print</a> )	<b>G</b>	<b>Barnrd</b>
B815-304*	Ambulance drill in the field	<u>L</u>	
<b>B811-305* (2)</b>	<b>Quaker Guns, Centreville.</b>	<u>G</u>	<b>Barnrd</b>
<b>B811-306 (1)</b>	<b>Departure from the Old Homestead.</b>	<u>G</u>	<b>Barnrd</b>
<b>B811-307* (2)</b>	<b>Cub Run.</b>	<u>G</u>	<b>Barnrd</b>
<b>B811-308* (2)</b>	<b>Mrs. Stevens' House, near Centreville.</b> (LC index identifies this as Mrs. Spinner's house; says it was Union hospital during 1 <sup>st</sup> Bull Run).	<u>G,L</u>	<b>Barnrd</b>
<b>B811-309* (2)</b>	<b>Mrs. Spinner's House, near Centreville.</b>	<u>G</u>	<b>Barnrd</b>
<b>B811-310* (2)</b>	<b>Ruins of Stone Bridge, Bull Run, looking up stream.</b>	<u>G</u>	<b>Barnrd</b>
<b>311 DNE</b>	<b>Ruins of Stone Bridge, Bull Run, looking across.</b>	<b>G</b>	<b>Barnrd</b>
<b>B811-312* (2)</b>	<b>Ruins of Stone Bridge, Bull Run.</b>	<u>G</u>	<b>Barnrd</b>
<b>B811-313* (2)</b>	<b>Sudley's Ford, Bull Run.</b> (LC Index: Federal cavalry at Sudley Ford.)	<u>G,L</u>	<b>Barnrd</b>
<b>B811-314* (2)</b>	<b>Sudley's Ford and Church, Bull Run.</b>	<u>G</u>	<b>Barnrd</b>
<b>B811-315* (2)</b>	<b>Sudley's Church, Bull Run.</b>	<u>G</u>	<b>Barnrd</b>
<b>B811-316* (2)</b>	<b>Hecatombs at Sudley's Church.</b>	<u>G</u>	<b>Barnrd</b>
<b>B811-317* (2)</b>	<b>Thorburn's House, Bull Run.</b> (LC: William M. Thornton's house, i.e. Thornberry, on the route to Sudley Ford.	<u>G,L</u>	<b>Barnrd</b>
<b>B811-318* (2)</b>	<b>Matthews' House, Bull Run.</b> (Stone House)	<u>G,L</u>	<b>Barnrd</b>
<b>B811-319* (2)</b>	<b>Robinson's House, Bull Run.</b>	<u>G</u>	<b>Barnrd</b>
B811-319A* (2)	Robinson's House, Bull Run. (very close stereo variant)	<u>G</u>	Barnrd
<b>B811-320* (2)</b>	<b>Ruins of Mrs. Henry's House, Bull Run.</b>	<u>G</u>	<b>Barnrd</b>
<b>B811-321* (2)</b>	<b>Soldier's Graves, Bull Run.</b>	<u>G</u>	<b>Barnrd</b>
<b>322 DNE</b>	<b>Battle-field, Bull Run.</b>	<b>G</b>	<b>Barnrd</b>
<b>B815-323*</b>	<b>Fortifications at Manassas.</b>	<u>G</u>	<b>Barnrd</b>
B811-325* (2)	Antietam, Md., Sept. 1862, Dead soldiers on battlefield. (Vintage glass negative of two halves of Gardner stereo view No. 572). ( <a href="#">print</a> )	<u>L</u>	AGard
B811-326* (2)	Antietam, Md., Sept. 1862, Dead soldiers on battlefield. (Vintage glass negative of different halves of Gardner stereo view No. 572).	<u>L</u>	AGard
<b>B815-327*</b>	<b>Beauregard's Headquarters, Manassas.</b>	<u>G</u>	<b>Barnrd</b>
328-329	<i>No entries in LC index for numbers 328 and 329.</i>		
<b>330 DNE</b>	<b>Confederate Encampment, Centreville.</b>	<b>G</b>	<b>Barnrd</b>
<b>B815-331*</b>	<b>Winter Quarters Confederate Army, Centreville, March, 1862.</b>	<u>G</u>	<b>Barnrd</b>
<b>B815-332*</b>	<b>Winter Quarters Confederate Army, Centreville, south view, March, 1862.</b>	<u>G</u>	<b>Barnrd</b>
<b>B815-333*</b>	<b>Principal Fort at Centreville.</b>	<u>G</u>	<b>Barnrd</b>
<b>B811-334* (2)</b>	<b>Fort on Heights of Centreville, mounting Quaker Guns, March, 1862.</b>	<u>G</u>	<b>Barnrd</b>
B811-334-A* (2)	Centreville, Va., March 1862, Group of Federal soldiers in Confederate fort on heights of Centreville with Quaker guns. (variant)	<u>L</u>	Barnard



335	<i>No entry in LC index for number 335.</i>		
<b>336 DNE</b>	<b>Fortifications at Manassas.</b>	<b>G,L</b>	<b>Barnrd</b>
<b>337 DNE</b>	<b>Ruins at Manassas.</b>	<b>G,L</b>	<b>Barnrd</b>
<b>338 DNE</b>	<b>Ruins at Manassas.</b>	<b>G,L</b>	<b>Barnrd</b>
339	<i>No entry in LC index for number 339</i>		
B815-340*	Culpeper, Va., Sept. 1863, Gen. Judson Kilpatrick standing by tent.	<u>L</u>	O'Sull
B811-341 (1)	General Judson Kilpatrick, September 1863. (seated by tent).	<u>T,L</u>	O'Sull
B811-342 (1)	Gen'l Pleasonton, September, 1863. (in Warrenton, Va.)	<u>N,T,L</u>	O'Sull
B811-343 (1)	Building railroad bridge, across Cedar Run near Catlett's Station.	<u>N,L</u>	O'Sull
.	Destroyed by the Confederates when they fell back before the Army of the Potomac, under Gen'l Meade, Oct. 13, 1863.		
B815-344*	Petersburg, Va., Church and camp of the 50 <sup>th</sup> New York Engineers	<u>L</u>	O'Sull
B811-345* (2)	Church of the (50 <sup>th</sup> N.Y.) Engineer Corps Before Petersburg.	<u>T,L</u>	O'Sull
B815-346*	Washington, D.C., January. 1863, Brazilian steamer.	<u>L</u>	AGard
B815-347*	Washington, D.C., January. 1863, Brazilian steamer.	<u>L</u>	AGard
B815-348*	Catlett's Station, Va., Federal soldiers rebuilding the Orange and Alexandria Railroad Bridge over Cedar Run. (LC Index: same as 343).	<u>L</u>	

The following original entries, as well as Gardner index numbers 620-629, 635-642, 652, 653, 659 and 660, come under the heading: ***"ILLUSTRATIONS OF GENERAL MCCLELLAN'S CAMPAIGN ON THE PENINSULA.—Mounted as stereographs and album cards."***

B811-349* (2)	Group at Photographic Tent, Camp Winfield Scott, near Yorktown, May, 1862.	<u>O</u>	Gibson
<b>B815-350*</b>	<b>General McClellan's Tent, Camp Winfield Scott, near Yorktown, May, 1862.</b>	<u>G</u>	<b>Gibson</b>
<b>B815-351*</b>	<b>Group—T. Anderson, Esq., Lieutenant Colonels Fletcher and Neville, Major Pearson, Prince de Joinville, Comte de Paris, General Van Vliet, G. Sheffield, S. L. Army, Duc de Chartres, at Camp Winfield Scott, near Yorktown, May 1, 1862.</b>	<u>G</u>	<b>Gibson</b>
<b>B815-352*</b>	<b>Group—Prince de Joinville and friends, at Camp Winfield Scott, near Yorktown.</b>	<u>G</u>	<b>Gibson</b>
<b>B815-353*</b>	<b>Group—Gen. Van Vliet and friends at Camp Winfield Scott, near Yorktown, May 1, 1862.</b>	<u>G</u>	<b>Gibson</b>
<b>B811-354* (2)</b>	<b>Group—Gen. Van Vliet, Comte de Paris, Duc de Chartres, and friends, at Camp Winfield Scott, near Yorktown, May 1, 1862.</b>	<u>G</u>	<b>Gibson</b>
<b>B815-355*</b>	<b>Group—Gen. Marcy and friends, at Camp Winfield Scott, near Yorktown, May 2d, 1862.</b>	<u>G</u>	<b>Gibson</b>
<b>B811-356* (2)</b>	<b>Group—Duc de Chartres and friends, Camp Winfield Scott, near Yorktown, May 3d, 1862.</b>	<u>G</u>	<b>Gibson</b>
<b>B815-357*</b>	<b>Group—Comte de Paris, Duc de Chartres, Prince de Joinville, and friends, Camp Winfield Scott, near Yorktown, May 1st, 1862.</b>	<u>G</u>	<b>Gibson</b>
<b>B815-358*</b>	<b>Camp Life at Camp Winfield Scott, near Yorktown, May 3d, '62.</b>	<u>G</u>	<b>Gibson</b>
<b>B815-359*</b>	<b>Group—Servants of Officers of Staff, Camp Winfield Scott, near Yorktown, May 3d, 1862. (LC index: The "beef-killers of the army).</b>	<u>G,L</u>	<b>Gibson</b>
<b>B815-360*</b>	<b>Farnhold's House, with part of Federal Battery No. 1 in the distance.</b>	<u>G</u>	<b>Gibson</b>
<b>B815-361*</b>	<b>View of Gloucester and Yorktown. (LC index: Parrott guns in peach orchard).</b>	<u>G,L</u>	<b>Gibson</b>
<b>B815-362*</b>	<b>View of Yorktown and Fleet from Farnhold's House, with Battery No. 1 in foreground.</b>	<u>G</u>	<b>Gibson</b>
<b>B815-363*</b>	<b>Northeast view of Battery No. 1, at Farnhold's House, York River, mounting one 200-pound and five 100-pound rifled guns.</b>	<u>G</u>	<b>Gibson</b>
BH822-363* (2)	Yorktown. (Scene in fort)	<u>L</u>	Gibson
<b>BH822-364* (2)</b>	<b>View of Battery No. 1, at Farnhold's House, York River, mounting one 200 pound and five 100 pound rifled guns.</b>	<u>G</u>	<b>Gibson</b>



365 DNE	Southwest view of Battery No. 1, at Farnhold's House, York ( <a href="#">print</a> )	G	Gibson
B815-366*	Group—Topographical Engineers, at Camp Winfield Scott, near Yorktown, May 2d, 1862.	<a href="#">G</a>	Gibson
B811-367 (1)	Headquarters, Camp Winfield Scott, near Yorktown, May 3, 1862.	<a href="#">G</a>	Gibson
B815-368*	Headquarters Gen. McClellan, Camp Winfield Scott, near Yorktown, May 7, 1862.	<a href="#">G</a>	Gibson
B815-369*	Headquarters Gen. Lafayette, before the battle of Yorktown.	<a href="#">G</a>	Gibson
B815-370*	Headquarters General Porter, Farnhold's House and York River in the distance.	<a href="#">G</a>	Gibson
B815-371*	Clark's House; Regular Hospital for the Reserve.	<a href="#">G</a>	Gibson
B815-372*	Group of Contrabands at Headquarters of General Lafayette.	<a href="#">G</a>	Gibson
B815-373*	Battery No. 4, near Yorktown, mounting ten 13-inch mortars, each weighing 20,000 pounds.	<a href="#">G</a>	Gibson
B815-374*	Battery No. 4, near Yorktown, mounting ten 13-inch mortars, each weighing 20,000 pounds; south.	<a href="#">G</a>	Gibson
B811-374* (2)	Yorktown, Va., May 1862, Battery No. 4. (variant to <a href="#">B815-374</a> ).	<a href="#">G</a>	Gibson
B811-375* (2)	Battery No. 4, near Yorktown, mounting ten 13-inch mortars, each weighing 20,000 pounds; south end.	<a href="#">G</a>	Gibson
B815-376*	Battery No. 4, near Yorktown, mounting ten 13-inch mortars, each weighing 20,000 pounds; south end.	<a href="#">G</a>	Gibson
B815-377*	Battery No. 4, near Yorktown, mounting ten 13-inch mortars, each weighing 20,000 pounds; east south end.	<a href="#">G</a>	Gibson
B811-378* (2)	Battery No. 4, near Yorktown, mounting ten 13-inch mortars, each weighing 20,000 pounds; east south end.	<a href="#">G</a>	Gibson
B815-379*	Battery No. 4, near Yorktown, mounting ten 13-inch mortars, each weighing 20,000 pounds; east north end.	<a href="#">G</a>	Gibson
B815-380*	Battery No. 4, near Yorktown, mounting ten 13-inch mortars, each weighing 20,000 pounds; east south end.	<a href="#">G</a>	Gibson
B811-381 (1)	Group—Generals Franklin, Slocum, Barry, Newton, and friends, May 14, 1862.	<a href="#">G</a>	Gibson
B815-382*	Group—Generals Barry, Slocum, Newton, Franklin, &c, May 14, 1862.	<a href="#">G</a>	Gibson
B811-383 (1)	Contrabands on Mr. Toller's Farm, Cumberland, May 14, 1862. Note: Negative sleeve has "Foller." Actual name is Toler. ( <a href="#">stereo view</a> )	<a href="#">G,O</a>	Gibson
B815-384*	White House, formerly the residence of Mrs. Custis Washington; now the residence of Col. Lee; May 17, 1862; since burned.	<a href="#">G</a>	Gibson
B815-385*	Mr. Toller's House, Cumberland, Virg'a, May, 1862. Note: Negative sleeve has "Mr. Foller." LC: "Secret Service men."	<a href="#">G,O,L</a>	Gibson
B811-386 (1)	Ruins of Bridge on Richmond and York River Railroad; burned by the Confederates.	<a href="#">G</a>	Gibson
B811-387 (1)	Group—Lieutenants Jones, Bowen, and Custer, May, 1862.	<a href="#">G</a>	Gibson
B811-388 (1)	Group of Officers of General McClellan's Staff, 20 <sup>th</sup> May, 1862.	<a href="#">G</a>	Gibson
B811-389* (2)	Group of General Andrew Porter's Staff, 20 <sup>th</sup> May, 1862.	<a href="#">G</a>	Gibson
B815-390*	James River, Va, July 9, 1862, Officers of U.S.S. Monitor by turret.	<a href="#">L</a>	Gibson
B811-391* (2)	The Levee At Vicksburg, Miss., Februrary. 1864.	<a href="#">T,L</a>	Pywell
B811-392 (1)	Big Black River Station, Mississippi, February 1864.	<a href="#">L</a>	Pywell
393	<i>No entry in LC index for number 393.</i>		
B811-394 (1)	Chickasaw Bayou, Mississippi, February 1864.	<a href="#">O,X</a>	Pywell
395 DNE	Chickasaw Bluffs, Mississippi, February 1864. ( <a href="#">half-stereo print</a> )	L	Pywell
396 DNE	Poison Spring on the Battle Field of Chickasaw Bayou, Miss., February, 1864. ( <a href="#">half-stereo print</a> )	A,X,S	Pywell
397-408	<i>No entries in LC index for numbers 397-408. Some of the numbers are found on Brady Album Gallery cards.</i>		
B811-409 (1)	Charles City Courthouse, Va., June 13, 1864, Rear view.	<a href="#">L</a>	O'Sull
B815-410*	Charles City Courthouse, Va., June 13, 1864, Rear view.	<a href="#">L</a>	O'Sull

B815-411*	Charles City Courthouse, Va., June 13, 1864, Rear view.	<u>L</u>	O'Sull
B815-412*	Encampment of 2 <sup>nd</sup> N.Y., 1 <sup>st</sup> Mass. Heavy Artillery, Belle Plain, May 16, 1864. (Note: Bob Zeller has a photocopy of view and label No. 711 with this image, but with the caption: "Group of Horses at Quartermaster's Department, Belle Plain, Va., May 16, 1864.")	<u>L</u>	JGard
B815-413*	Belle Plain, Va., May 16, 1864.	<u>L</u>	JGard
B811-414 (1)	Col. Alfred N. Duffie, 1 <sup>st</sup> Rhode Island Cavalry, U.S.A.	<u>L</u>	
B815-415*	Fair Oaks, Va., Brigade officers of the Horse Artillery commanded by Lt. Col. William Hays (IDs included in LC index).	<u>L</u>	Gibson
B815-416*	Harrison's Landing, Va., Aug. 7, 1862, Gen. Samuel P. Heintzelman and staff.	<u>L</u>	
B815-417*	Churchyard with graves.	<u>L</u>	
B815-418*	Gloucester, Va., May 1862, Water battery mounting heavy guns.	<u>L</u>	Barnrd
B815-419*	Gloucester, Va., May 1862, Water battery.	<u>L</u>	Barnrd
B815-420*	Yorktown, Va., May 1862, Fortifications.	<u>L</u>	
B815-421*	Yorktown, Va., June 1862, Confederate battery Magruder with 8-inch Columbiads. Federal transports in the river.	<u>L</u>	
B815-422*	Yorktown, Va., June 1862, Confederate battery Magruder with 8-inch Columbiads. Federal transports in the river.	<u>L</u>	
B811-423* (2)	Yorktown, Va., June 1862, Confederate battery Magruder with 8-inch Columbiads. Federal transports in river.	<u>L</u>	
B815-424*	Yorktown, Va., May 1862, 13-inch seacoast mortars, Fed. Bat. No. 4.	<u>L</u>	Gibson
B815-425*	Yorktown, Va., May 1862, Both sections Federal mortar bat. No. 4.	<u>L</u>	Gibson
B815-426*	Yorktown, Va., May 7, 1862, HQ of Gen. McClellan at Camp W. S.	<u>L</u>	Gibson
B815-427*	Yorktown, Va., May 1862, Topographical Engineers, Camp W. S.	<u>L</u>	Gibson
<b>B815-428*</b>	<b>Lieutenant Washington, a Confederate prisoner, and Captain Custer, U. S. A.</b>	<u>G</u>	<b>Gibson</b>
428-A DNE	The Peninsula, Va., May 31, 1862, Lt. James B. Washington, a Confederate prisoner, Capt. George A. Custer and Negro boy. ( <a href="#">print</a> )	L	Gibson
<b>B815-429*</b>	<b>General Barry and friends.</b>	<u>G</u>	<b>Gibson</b>
<b>B815-430*</b>	<b>Camp Lincoln, near Richmond, June, 1862</b>	<u>G</u>	<b>Gibson</b>
B811-430-A (1)	Washington, D.C., Central office, Sanitary Commission.	<u>L</u>	
<b>B815-431*</b>	<b>Gibson's Battery of Horse Artillery, near Fair Oaks, June, 1862.</b>	<u>G</u>	<b>Gibson</b>
<b>B815-432*</b>	<b>Group—Gibson and staff.</b>	<u>G</u>	<b>Gibson</b>
<b>B815-433*</b>	<b>Benson's Battery of Horse Artillery, near Fair Oaks, June 1862.</b>	<u>G</u>	<b>Gibson</b>
<b>B811-434* (1)</b>	<b>Group—Brigade Officers of Horse Artillery, near Fair Oaks.</b> LC index has 15 IDs.	<u>G,L</u>	<b>Gibson</b>
<b>B811-435 (1)</b>	<b>Captain Tidball and Staff, near Fair Oaks.</b>	<u>G</u>	<b>Gibson</b>
<b>B811-436* (2)</b>	<b>General Stoneman and Staff at his Headquarters, near Fair Oaks.</b>	<u>G</u>	<b>Gibson</b>
<b>B815-437*</b>	<b>General Stoneman.</b> (LC index: George Stoneman, Fair Oaks, Va.)	<u>G,L</u>	<b>Gibson</b>
<b>B815-438*</b>	<b>Generals (George) Stoneman and Nagley and Staff, near Richmond, June 1862.</b> (LC index: Gen. Henry M. Naglee)	<u>G,L</u>	<b>Gibson</b>
439 DNE	<b>Major Robertson's Battery of Horse Artillery, near Richmond, June, 1862.</b> ( <a href="#">print</a> )	G,L	<b>Gibson</b>
439 DNE	Major Robertson's Battery of Horse Artillery, near Richmond, June, 1862. (stereo variant to above entry, both 439). ( <a href="#">half stereo print</a> )	G,L	Gibson
<b>B815-440*</b>	<b>Group—Major Robertson and friends.</b>	<u>G</u>	<b>Gibson</b>
<b>B815-441*</b>	<b>General Caldwell and Staff, at Fair Oaks, June, 1862.</b>	<u>G</u>	<b>Gibson</b>
442 DNE	<b>Gen. Kearney's Brig. Hospital, Widow Allen's House, Fair Oaks.</b>	G	<b>Gibson</b>
<b>B811-443* (2)</b>	<b>First N.Y. Battery, 20-pound Parrot rifled guns, near Richmond, June, 1862.</b>	<u>G</u>	<b>Gibson</b>
B811-443-A1 (1)	Richmond, Va., June 1862, Pettit's Battery, Co. B, 1 <sup>st</sup> N.Y. Light Atry.	<u>L</u>	Gibson
<b>B815-444*</b>	<b>Group—Prince's Servants.</b> (LC index: Prince de Joinville's quarters).	<u>G,L</u>	<b>Gibson</b>
<b>B815-445*</b>	<b>General Stoneman and Staff, near Richmond, June, 1862.</b>	<u>G</u>	<b>Gibson</b>
445 DNE	General Stoneman & Staff. (Brady Album Gallery half stereo <a href="#">print</a> ).	L	B&G
446	<i>No entry in LC index for number 446.</i>		

<b>B815-447*</b>	<b>View of Ravine at Yorktown, where a large number of Confederate magazines were situated.</b>	<u>G</u>	<b>Barnrd</b>
B815-448*	Yorktown, Va., June 1862, Confederate battery with McClellan's No. 1 mortar battery in the distance.	<u>L</u>	Barnard
<b>B815-449*</b>	<b>Headquarters Gen. Magruder, Yorktown.</b>	<u>G</u>	<b>Barnrd</b>
<b>B815-450*</b>	<b>Confederate Battery, Yorktown, with McClellan's No. 1 Battery in the distance.</b>	<u>G</u>	<b>Barnrd</b>
<b>B815-451*</b>	<b>Confederate Fortifications, Yorktown.</b>	<u>G</u>	<b>Barnrd</b>
<b>B815-452*</b>	<b>View of Yorktown from Cornwallis Cave, showing Confederate water batteries, with McClellan's No. 1 Battery in the distance.</b>	<u>G</u>	<b>Barnrd</b>
B811-452 (1)	Yorktown, Va., View from Cornwallis cave.	<u>L</u>	Barnrd
<b>B815-453*</b>	<b>Confederate Fortifications, Yorktown.</b>	<u>G</u>	<b>Barnrd</b>
<b>B815-454*</b>	<b>Water Battery, Yorktown.</b>	<u>G</u>	<b>Barnrd</b>
B811-454* (2)	Yorktown, Va., Confederate water battery with Dahlgren 11-inch Smooth bore naval guns.	<u>L</u>	Barnrd
<b>B811-455 (1)</b>	<b>Exploded Gun in Confederate Battery, Yorktown.</b>	<u>G</u>	<b>Barnrd</b>
455 DNE	Exploded Gun in Confederate Battery, Yorktown. (variant BAG <a href="#">print</a> ).	<u>L</u>	Barnrd
456 DNE	<b>Ruins of Hampton Church, Virginia; the oldest Protestant church in America.</b>	<u>G</u>	<b>Barnrd</b>
B815-456*	Exploded Gun in Confederate Battery, Yorktown.	<u>L</u>	Barnrd
<b>B815-457*</b>	<b>Fortifications at Gloucester, showing the water battery.</b>	<u>G</u>	<b>Barnrd</b>
<b>B811-458* (2)</b>	<b>Magruder Battery at Yorktown.</b>	<u>G</u>	<b>Barnrd</b>
B815-458-A*	Yorktown, Va., June 1862, Confederate sandbag fortifications.	<u>L</u>	Barnrd
<b>B815-459*</b>	<b>Ruins (of church) at Hampton, Va., July 2d, 1862.</b>	<u>G,L</u>	<b>Barnrd</b>
<b>B815-460*</b>	<b>Water Battery, Gloucester, mounting fifteen heavy guns.</b>	<u>G</u>	<b>Barnrd</b>
<b>B815-461*</b>	<b>Confederate Fortifications, Yorktown, built on the site where Cornwallis delivered up his sword.</b>	<u>G</u>	<b>Barnrd</b>
<b>B811-462* (2)</b>	<b>Moore House, Yorktown, where Cornwallis signed the capitulation</b>	<u>G</u>	<b>Barnrd</b>
B815-462-A*	Yorktown, Va., 1862, Moore house where Lord Cornwallis signed the capitulation.	<u>L</u>	Barnrd
<b>B815-463*</b>	<b>Naval Battery, Yorktown, with Nelson Church, now used as a hospital; July 1<sup>st</sup>, 1862.</b>	<u>G</u>	<b>Barnrd</b>
464 DNE	<b>Ruins at Hampton, July 2d, 1862</b>	<u>G</u>	<b>Barnrd</b>
B815-464*	Yorktown, Va., July 1, 1862, Confederate Naval gun with Nelson church in the background used as a hospital.	<u>L</u>	Barnrd
465 DNE	<b>Main Entrance, Hampton Church, Va., July 2, 1862.</b>	<u>G</u>	<b>Barnrd</b>
B815-465*	Ruins of old brick church. The oldest Protestant church in America.	<u>L</u>	Barnrd
<b>B815-466*</b>	<b>Ruins of Old Brick Church, Hampton, Va., the oldest Protestant church in America.</b>	<u>G</u>	<b>Barnrd</b>
<b>B815-467*</b>	<b>Ruins of Old Brick Church, Hampton, Va., west end; the oldest Protestant church in America.</b>	<u>G</u>	<b>Barnrd</b>
<b>B811-468* (2)</b>	<b>Savage Station, on the Richmond and York River Railroad; headquarters Gen. McClellan, 27<sup>th</sup> June, 1862. (Note: Keith Brady owns an original Gardner stereo view that credits George N. Barnard).</b>	<u>G</u>	<b>Gibson</b>
B815-469*	Yorktown, Va., July 1, 1862, Naval battery with Nelson house in background used as hospital.	<u>L</u>	Barnrd
<b>B815-470*</b>	<b>Rear view of old Frame House, Orchard, and Well, at Seven Pines. Over 400 soldiers were buried here after the battle of Fair Oaks. (Note: LC index credits Barnard).</b>	<u>G</u>	<b>Gibson</b>
<b>B811-471* (2)</b>	<b>Front view of old Frame House, Orchard, and Well, at Seven Pines. Over 400 were buried here after the battle of Fair Oaks. In the distance, Sickles' brigade is formed in line of battle. (Note: Keith Brady owns a Gardner stereo view that credits Barnard).</b>	<u>G</u>	<b>Gibson</b>
<b>B815-472*</b>	<b>Redoubt thrown up by McCarthy, near the extreme front, at the battle of Fair Oaks. (Note: LC index credits Barnard).</b>	<u>G</u>	<b>Gibson</b>

B815-473*	<b>Fort Richardson, at Quarles' House, near Fair Oaks Station.</b> (Note: Keith Brady owns a Gardner stereo view with an original label that credits George N. Barnard).	<u>G</u>	Gibson
B815-474*	<b>Quarles' House, near Fair Oaks Station, where a large number of the dead were buried.</b> (Note: LC index credits Barnard).	<u>G,L</u>	Gibson
475 DNE	<b>Battery of the Eighth New York at Fair Oaks.</b> (Note: LC index has no entry for number 475).	G	Gibson
476 DNE	<b>Fort Sumner, near Susan Clark's House, Fair Oaks.</b>	G	Gibson
B815-476*	Fair Oaks, Va., June 1862. Capt. Rufus D. Pettit's Battery G, 1st New York Light Artillery in Fort Richardson.	<u>L</u>	Barnrd
477	<i>No entry for number 477 in LC index.</i>		
B815-478*	<b>Old Frame House on Fair Oaks battle-field, pierced by hundreds of bullets and used as a hospital by Hooker's division.</b>	<u>G</u>	Gibson
B811-478* (2)	Fair Oaks, Va. Old frame house on Fair Oaks battlefield used by Hooker's Division as a hospital.	<u>L</u>	Gibson
B815-479*	<b>House on Fair Oaks battle-field, used as a hospital by Hooker's division.</b>	<u>G</u>	Gibson
B815-480*	<b>Frame House on Fair Oaks battle-field, used as hospital by Hooker's Division.</b>	<u>G</u>	Gibson
B811-480* (2)	Fair Oaks, Va., June 1862, Frame House on Fair Oaks battlefield. Soldier's grave in foreground.	<u>L</u>	Gibson
B815-481*	<b>Bow Gun on Confederate gunboat Teazer, captured by the Maritanza, July 4, 1862.</b>	<u>G</u>	Gibson
B811-481* (2)	Bow Gun on Confederate gunboat Teazer, captured by the Maritanza.	<u>L</u>	Gibson
B815-482*	<b>100-pound Gun on board the Confederate gunboat Teazer, which was captured on the 4<sup>th</sup> July, 1862, by the Maritanza.</b>	<u>G</u>	Gibson
B811-482* (2)	100 pound gun on board the Confederate gunboat, Teazer, Captured on the 4 <sup>th</sup> of July, 1862, by the Maritanza. (variant).	<u>L</u>	Gibson
B815-483*	<b>The Teazer, Confederate gunboat, captured by the Maritanza, 4<sup>th</sup> July, 1862. This view shows the destruction caused by the bursting of 100-pound rifled shell.</b>	<u>G</u>	Gibson
B811-483* (2)	James River, Virginia. View of damaged deck of Confederate gunboat Teazer, captured on July 4, 1862 by U.S.S. Maratanza. (variant).	<u>L</u>	Gibson
B815-484*	<b>The Maritanza, as she appeared immediately after the capture of the Teazer.</b>	<u>G</u>	Gibson
485	<i>No entry for number 485 in LC index.</i>		
B815-486*	<b>The Monitor; deck view from the bow.</b>	<u>G</u>	Gibson
B815-487*	<b>Group—Officers on board the Monitor, 9<sup>th</sup> July, 1862</b>	<u>G</u>	Gibson
B811-488* (2)	<b>The iron-clad gunboat Galena, showing the effect of the fire from Fort Darling.</b>	<u>G</u>	Gibson
B815-489*	<b>Military bridge across the Chickahominy, built by the Fifteenth New York Volunteer Engineers, Col. Murphy.</b>	<u>G</u>	Gibson
B811-489* (2)	Military bridge across the Chickahominy, built by the Fifteenth New York Volunteers under Col. John McL. Murphy.	<u>L</u>	Gibson
B811-490* (2)	<b>Deck view of Monitor, with crew in foreground.</b>	<u>G</u>	Gibson
B815-491*	<b>Wounded at Savage Station, after the battle of 27<sup>th</sup> June, 1862.</b>	<u>G</u>	Gibson
B811-492 (1)	<b>Captain Jeffries on board the Monitor, 9<sup>th</sup> July, 1862.</b>	<u>G</u>	Gibson
493-499	<i>No entries in LC index, except 494 has "no negative" for "Gettysburg, Pa., Rebel shot lodged in Federal gun," which is not a Gardner view.</i>		

The following original entries, as well as Gardner index numbers 509, 538, 593, 594, 644-651, come under heading: **"ILLUSTRATIONS OF GENERAL POPE'S CAMPAIGN IN VIRGINIA.—Mounted as stereographs and album cards."**

B815-500*	<b>Panoramic view from the centre of Battle-field of Cedar Mountain. Union camps in the foreground; the mountain in the distance.</b>	<u>G</u>	O'Sull
-----------	---	----------	--------

B811-501* (2)	Battle-field of Cedar Mountain. House riddled with cannon balls, in which General Winder was killed.	<a href="#">G</a>	O'Sull
B815-502*	Battle-field of Cedar Mountain. House in which Gen. Winder was killed. Family group.	<a href="#">G</a>	O'Sull
503 DNE	Battle-field of Cedar Mountain. Scene of the most desperate fighting. Union graves in the woods. (Note: Negative lost, but William A. Frassanito owns Brady's Album Gallery card).	<a href="#">G</a>	O'Sull
B815-504*	Battle-field of Cedar Mountain; west view.	<a href="#">G</a>	O'Sull
B811-505* (2)	Cedar Mountain, Va., August 1862, Mrs. Hudson's house and cabbage patch on battlefield.	<a href="#">L</a>	O'Sull
B815-506*	Battle-field of Cedar Mountain; panoramic view; the mountain in the distance.	<a href="#">G</a>	O'Sull
B815-507*	Confederate Hospital at Cedar Mountain.	<a href="#">G</a>	O'Sull
B815-508*	Parson Slaughter's House, on Slaughter's (or Cedar) Mountain. Site of a Confederate Battery.	<a href="#">G</a>	O'Sull
B815-509*	Group of Officers of the Tenth Maine, on the Battle-field of Cedar Mountain. (LC index has 5 IDs).	<a href="#">G,L</a>	O'Sull
B815-510*	Dead Horses on Battle-field of Cedar Mountain. First position of the Confederate forces, from which they were dislodged.	<a href="#">G</a>	O'Sull
B815-511*	Graves on the Battle-field of Cedar Mountain, where a large number of Union soldiers are buried. (Brady's Album Gallery caption: "Graves on the Battle-field of Cedar Mountain, where many hundreds of Union soldiers were buried.").	<a href="#">G</a>	O'Sull
B815-512*	Bridge over the north fork of the Rappahannock, near Sulphur Springs, Va.	<a href="#">G</a>	O'Sull
B815-513*	Bridge over north fork of Rappahannock. McDowell's Engineers at work.	<a href="#">G</a>	O'Sull
B815-514*	Bridge across the Rappahannock; north view.	<a href="#">G</a>	O'Sull
B815-515*	Erecting Bridge across north fork of the Rappahannock, near Sulphur Springs, Va.	<a href="#">G</a>	O'Sull
B815-516*	Ambulance Train, Falmouth. (Men, wagons of Engineer Corps)	<a href="#">G,L</a>	O'Sull
B815-517*	Rappahannock Bridge; south view.	<a href="#">G</a>	O'Sull
B815-518*	Fugitive Negroes fording the Rappahannock; fleeing from Jackson's army.	<a href="#">G</a>	O'Sull
B815-519	Fugitive Negroes crossing Rappahannock, during Pope's retreat.	<a href="#">G</a>	O'Sull
B815-520*	Battery fording a tributary of the Rappahannock, on the day of the battle of Cedar Mountain.	<a href="#">G</a>	O'Sull
B815-521*	Hazel River, a tributary of the Rappahannock; bridge in distance.	<a href="#">G</a>	O'Sull
B811-522 (1)	Rappahannock Station.	<a href="#">G</a>	O'Sull
B815-523	Culpeper Court House. Group of Confederates captured at the battle of Cedar Mountain, at the window.	<a href="#">G</a>	O'Sull
B811-524* (2)	View in Culpeper. Court House in the distance.	<a href="#">G</a>	O'Sull
B815-525*	Street view in Culpeper.	<a href="#">G</a>	O'Sull
B811-526* (2)	Scene in Culpeper; a Wounded Negro in the foreground.	<a href="#">G</a>	O'Sull
B811-527* (1)	Approach to Culpeper.	<a href="#">G</a>	O'Sull
B811-528* (2)	Railroad Depot and Yard, Culpeper.	<a href="#">G</a>	O'Sull
B811-529* (2)	Railroad Station, Culpeper.	<a href="#">G</a>	O'Sull
B815-530*	Railroad Station at Culpeper; south view.	<a href="#">G</a>	O'Sull
B815-531*	View of Culpeper.	<a href="#">G</a>	O'Sull
B815-532*	Street approaching Warrenton; Court House in the distance.	<a href="#">G</a>	O'Sull
B815-533*	Court House in Warrenton.	<a href="#">G</a>	O'Sull
B811-534* (2)	View in Warrenton.	<a href="#">G</a>	O'Sull
B811-535* (2)	Railroad Depot in Warrenton.	<a href="#">G</a>	O'Sull
B815-536*	Railway Approach to Warrenton.	<a href="#">G</a>	O'Sull
B815-537*	Hotel at Sulphur Springs, Va.; rear view.	<a href="#">G</a>	O'Sull
B815-538*	Officers of the Sixtieth New York Volunteers, at Sulphur Sps., Va.	<a href="#">G</a>	O'Sull



B815-539*	Fauquier Sulphur Springs, Va., August 1862, Officers of 60 <sup>th</sup> NY Vol.	<u>L</u>	O'Sull
539 moved	Mrs. Hudson's House, foot of Cedar Mountain, the most advanced Headquarters during Gen. Pope's Campaign, August 1862. (Negative moved to <a href="#">B811-505</a> . Keith Brady owns original view with No. 539).	<u>B</u>	O'Sull
540	<i>No entry for number 540 in LC index.</i>		
B815-541*	Warrenton, Va., August 1862, Street view.	<u>L</u>	O'Sull
B815-542*	Hotel at Warrenton Springs, Va.; street view, south.	<u>G</u>	O'Sull
B811-543* (2)	East Range of Confederate Defences at Manassas.	<u>G</u>	O'Sull
B815-544*	Confederate Fort at Manassas.	<u>G</u>	O'Sull
B815-545*	Fortifications at Manassas.	<u>G</u>	O'Sull
B815-546*	View on the Orange and Alexandria Railroad.	<u>G</u>	O'Sull
B815-547*	The New Bridge at Bull Run, built by McDowell's Engineers.	<u>G</u>	O'Sull
B815-548*	View on Bull Run. (Note: Reclassified as <a href="#">B815-1111</a> in LC index).	<u>G</u>	O'Sull

The following original entries, as well as Gardner index numbers 667, 671, 685 and 690 come under the heading: *"ILLUSTRATIONS OF GENERAL MCCLELLAN'S CAMPAIGN IN MARYLAND. Mounted as stereographs and album cards. Those marked \* are mounted for album cards only."*

550 DNE	Group of Irish Brigade, as they lay on Battle-field of Antietam, Sept. 19, 1862. ( <a href="#">half-stereo print</a> ).	<u>G</u>	AGard
B811-551* (2)	A Contrast: Federal buried, Confederate unburied, where they fell, on Battle-field of Antietam.	<u>G</u>	AGard
B815-552*	Completely Silenced: Dead Confederate Artillerymen, as they lay around their battery, after the Battle of Antietam.	<u>G</u>	AGard
B811-553* (2)	Ditch on the right wing, where Kimball's Brigade fought so desperately, at the Battle of Antietam. ( <a href="#">Brady Album Gallery</a> caption: "Ditch on Right Wing, Where a large number of Rebels were killed at the Battle of Antietam.")	<u>G</u>	AGard
B811-554* (2)	He Sleeps his Last Sleep. A Confederate Soldier, who, after being wounded, had evidently dragged himself to a little raving on the hill-side, where he died.	<u>G</u>	AGard
B811-555 (1)	Confederate Soldiers, as they fell, near the Burnside Bridge, at the Battle of Antietam.	<u>G</u>	AGard
B811-556* (2)	Confederate Soldiers, as they fell inside the fence, on the Hagerstown road, at the Battle of Antietam.	<u>G</u>	AGard
B811-557* (2)	Gathered Together for Burial: After the Battle of Antietam.	<u>G</u>	AGard
558 DNE	Dead: Horse of Confederate Colonel; both killed at Battle of Antietam. ( <a href="#">print</a> )	<u>G</u>	AGard
B811-559* (2)	Killed at the Battle of Antietam.	<u>G</u>	AGard
B811-560 (1)	View in the Field, on the west side of Hagerstown road, after Battle of Antietam. ( <a href="#">print</a> of other half of negative that is missing).	<u>G</u>	AGard
B811-561* (2)	Burying the Dead, after the Battle of Antietam.	<u>G</u>	AGard
B811-562 (1)	View near Tunker Church, on the Battlefield of Antietam.	<u>G</u>	AGard
B815-563*	View in Ditch on the right wing, after Battle of Antietam.	<u>G</u>	AGard
564 DNE	Demolished Confederate Battery, near Sharpsburg, Sept. 19, 1862.	<u>G</u>	AGard
B815-565*	View of Ditch on right wing, which had been used as a rifle pit by the Confederates, at the Battle of Antietam.	<u>G</u>	AGard
B811-566* (2)	Confederate Soldiers, as they fell, at the Battle of Antietam.	<u>G</u>	AGard
B811-567* (2)	View on Battle-field: Group of Louisiana Regiment, as they fell, at Battle of Antietam. The contest at this point had been very severe.	<u>G</u>	AGard
B811-568* (2)	View on Battle-field of Antietam, where Sumner's corps charged the enemy; scene of terrific conflict.	<u>G</u>	AGard
B815-569*	View on Battle-field of Antietam.	<u>G</u>	AGard
B811-570* (2)	A Lone Grave, on Battle-field of Antietam.	<u>G</u>	AGard



B815-571*	<b>View on Battle-field of Antietam, near Sherrick's House, where the Seventy-ninth New York Volunteers fought after they crossed the creek; group of dead Confederates.</b>	<u>G</u>	AGard
B811-572* (2)	Antietam Bridge, on Sharpsburg and Boonsboro Turnpike; looking up stream. Variant of <a href="#">B815-578</a> and <a href="#">B815-572</a> .	<u>L</u>	AGard
B815-572*	Antietam Bridge, on Sharpsburg and Boonsboro Turnpike; looking up stream. Variant of <a href="#">B815-578</a> and <a href="#">B811-572</a> .	<u>L</u>	AGard
572 DNE	<b>View on Battle-field of Antietam, where Hooker's corps behaved so gallantly; group of Confederate dead.</b> (See copy plates at <a href="#">B811-325</a> and <a href="#">B811-326</a> ). <a href="#">Half-stereo print</a> ).	G	AGard
B815-573*	Tunker Church, on Battle-field of Antietam. <a href="#">(stereo print)</a> .	<u>G</u>	AGard
B815-574*	Ruins of Mumma's House, on Battle-field of Antietam.	<u>G</u>	AGard
B815-575*	Rullet's House, on Battle-field of Antietam.	<u>G</u>	AGard
B815-576*	General Hooker's Headquarters during the Battle of Antietam.	<u>G</u>	AGard
B811-577* (2)	Captain Knapp's Battery, Pennsylvania Artillery, (Banks's corps,) on Battle-field of Antietam.	<u>G</u>	AGard
B815-578*	Antietam Bridge, on Sharpsburg and Boonsboro Turnpike; looking up stream. (Variants at <a href="#">B811-572</a> , <a href="#">B815-572</a> , <a href="#">B815-1178</a> ).	<u>G</u>	AGard
B815-579*	Group.—Artillery Officers on Battle-field of Antietam.	<u>G</u>	AGard
B815-580*	General Caldwell and Staff, on Battle-field of Antietam, Sept. 21, 1862.	<u>G</u>	AGard
B815-581*	Picnic Party at Antietam Bridge, September 22, 1862.	<u>G</u>	AGard
B811-582* (2)	Newcomer's Mill, near Antietam.	<u>G</u>	AGard
B815-583*	Antietam Bridge, looking across stream.	<u>G</u>	AGard
B815-584*	Burnside Bridge, Antietam, looking up stream. (Note: Sometimes used interchangeably with <a href="#">B815-601</a> , which is an AM/PM variant).	<u>G</u>	Gibson
B815-585*	Graves of Federal Soldiers at Burnside Bridge, Antietam, 21 <sup>st</sup> September, 1862.	<u>G</u>	AGard
B811-586* (2)	Colonel Moorehead, One Hundred and Sixth Pennsylvania Volunteers, on Battle-field of Antietam, Sept. 19, 1862.	<u>G</u>	AGard
B811-587* (2)	Forge Scene at General McClellan's Headquarters, Sharpsburg, Sept. 22, 1862.	<u>G</u>	AGard
B815-588*	Confederate Wounded, after the Battle of Antietam, at Smith's Barn; Dr. A. Hurd, Fourteenth Indiana Volunteers, in attendance.	<u>G</u>	AGard
B815-589*	Smith's Barn, near Keedysville, used as a hospital after the Battle of Antietam. (Note: Half of left side missing).	<u>G</u>	AGard
B815-590*	Smith's House and Barn, near Keedysville, used as a hospital after the battle of Antietam.	<u>G</u>	AGard
B815-591*	Real's Barn, burned by the bursting of a Federal shell at the Battle of Antietam.	<u>G</u>	AGard
B815-592*	Straw Huts, erected on Smith Farm, and used as a hospital after the Battle of Antietam.	<u>G</u>	AGard
B815-593*	Ruins at Manassas, after Jackson's raid, July, 1862.	<u>G</u>	O'Sull
B811-594* (2)	Catlett's Station.	<u>G</u>	O'Sull
B815-595*	Principal Street in Sharpsburg, Maryland.	<u>G</u>	AGard
B815-596*	Lutheran Church, Sharpsburg, Maryland.	<u>G</u>	AGard
B811-596* (2)	Lutheran Church, Sharpsburg, Maryland (variant to <a href="#">B815-596</a> ).	<u>L</u>	AGard
B811-597* (2)	View on Antietam.	<u>G</u>	AGard
B815-598*	Sherrick's House, near Burnside Bridge, Antietam.	<u>G</u>	AGard
B815-599*	Street in Sharpsburg; Episcopal Church in distance. (Hall St.)	<u>G,L</u>	AGard
B815-600*	Burnside Bridge, southeastern view.	<u>G</u>	AGard
B815-601*	Burnside Bridge, from the south-east.	<u>G</u>	AGard
B811-602* (2)	President Lincoln and General McClellan, at Headquarters, Army of the Potomac, Antietam, October 4, 1862. (Note: Gardner catalog indicates 602 only available as half-stereo album card, but original negative of this view was full stereo).	<u>G</u>	AGard

B815-603*	General Marcy and friends at Headquarters Army of the Potomac, October 4, 1862. (Brady Album Gallery caption: Group—General Marcy and Friends, At Headquarters Army of Potomac, near Antietam, 3d October, 1862.) (LC Index has 8 IDs).	<u>G,L</u>	AGard
B811-604 (1)	President Lincoln, General McClelland, and E. J. Allen, Chief of S. S., U. S. A., at Secret Service Department, Headquarters Army of the Potomac, Oct. 4, 1862.	<u>G</u>	AGard
B815-604* 605 DNE	Antietam, Md., Sept. 1862, Burnside Bridge across the Antietam. Group.—President Lincoln, Generals McClelland, McClelland and Marcy, and Messrs. Garrett, Hatch, Lemon, Kennedy, and others, previous to reviewing the troops on Battle-field of Antietam, October 3, 1862. ( <a href="#">half-stereo print</a> )	<u>L</u> <u>G</u>	Gibson AGard
B815-605* 606 DNE	Antietam, Md., Sept. 1862, Allan Pinkerton and visitors from Wash. Group.—President Lincoln, Generals McClelland, Porter, Morell, Hunt, Humphrey, Colonel Sackett, Lieut. Colonels Switzer, Webb, Locke, Dr. Letterman, Captain Custer, &c., at Headquarters Fitz John Porter, Antietam, October 3, 1862.	<u>L</u> <u>G</u>	 AGard
B815-607*	Bridge across the Antietam, north-east view.	<u>G</u>	Gibson
B811-608* (2)	Antietam Bridge, on the Sharpsburg and Boonsboro Turnpike,	<u>G</u>	Gibson
B811-608A* (2)	Antietam, Md. Burnside Bridge	<u>L</u>	AGard
B811-609* (2)	Antietam Bridge, looking down stream.	<u>G</u>	AGard
B815-610*	Antietam Bridge, eastern view.	<u>G</u>	Gibson
611 moved	Antietam Bridge, south view. (Now classified as <a href="#">B815-1178</a> ).	<u>G,L</u>	Gibson
B815-612*	Burnside Bridge across the Antietam, northwest view.	<u>G</u>	Gibson
B811-613 (1)	Burnside Bridge across the Antietam, southwest view.	<u>G</u>	AGard
B811-614* (2)	Burnside Bridge across the Antietam, eastern view.	<u>G</u>	Gibson
B815-615*	Burnside Bridge across the Antietam, northeast view, with graves of Union soldiers.	<u>G</u>	AGard
B815-616*	Pontoon Bridge across the Potomac, at Berlin. (destroyed in 1861)	<u>G,L</u>	AGard
B811-617 (1)	A Welcome Visitor. (newspaper man at Culpeper, Va., Nov. 1863.)	<u>G,L</u>	AGard
B811-618* (2)	Group.—Messrs. Allen (A. Pinkerton), Hammond, Fargo, and Hall.	<u>G,L</u>	AGard
B811-619 (1)	Can you make a Picture of my Horse this Morning? (Cav. orderly.)	<u>G,T,L</u>	AGard
B815-620*	Westover Landing, James River, July, '62.	<u>G</u>	AGard
B815-621*	Headquarters Signal Corps, Harrison's Landing, August, 1862.	<u>G</u>	AGard
B815-622*	Group.—Lieutenants Wright and Ford at Westover Landing, August, 1862.	<u>G</u>	AGard
B811-623 (1)	Group.—Officers of Third and Fourth Pennsylvania Cavalry, illustrating the hardships of war. Westover Landing.	<u>G</u>	AGard
B815-624*	Group of Class 1860, U. S. M. A., Harrison's Landing, Aug. 1862.	<u>G</u>	AGard
B815-625*	Lieutenant Colonel Owen caught napping at Westover Landing, August, 1862. (Owen with 3 <sup>rd</sup> Penn. Cavalry.)	<u>G</u>	AGard
B811-626 (1)	Group.—Major Myers, Lieutenants Striker and Norton. Harrison's Landing, Aug't, 1862.	<u>G</u>	AGard
B815-627*	Group.—Irish Brigade. Harrison's Landing, July, 1862.	<u>G</u>	AGard
B811-628* (2)	General Heintzelman and Staff. Harrison's Landing, August 1862.	<u>G</u>	AGard
B811-629* (2)	Colonel Childs and Staff. Westover Landing, August, 1862.	<u>G</u>	AGard
B815-630*	Group.—Colonel Crocker, Lieut. Colonel Butler, and Adjutant of Ninety-third New York Volunteers, Antietam.	<u>G</u>	AGard
B815-631*	Group.—Messrs. E. J. Allen, Babcock, Moore, Bangs, Littlefield.	<u>G</u>	AGard
B811-631* (2)	Group.—Messrs. E. J. Allen, Babcock, Moore, Bangs, Littlefield. (var)	<u>G</u>	AGard
B815-632*	Group.—Lieutenants Pearce, Babcock, and Rockwell, on Elk Mountain, Maryland.	<u>G</u>	AGard
B815-633*	Signal Tower on Elk Mountain, overlooking Battle-field of Antietam.	<u>G</u>	AGard
B815-634*	Group of Signal Corps Detachment, Pleasant Valley	<u>G</u>	AGard
B815-635*	General Averill and Staff. Westover Landing, August, 1862.	<u>G</u>	AGard

B815-636*	Group at Cumberland. May, 1862. (Cumberland Landing, Va.)	<u>G,L</u>	Gibson
B815-637*	Group at Mr. Toller's Farm, Cumberland. (Note: Original negative sleeve label says, "Group at Mr. Foller's Farm...")	<u>G,O</u>	Gibson
B815-638*	Group.—English Officers, Camp Winfield Scott, near Yorktown, May, 1862.	<u>G</u>	Gibson
B815-639*	Group.—Brigade Officers of Horse Artillery, near Fair Oaks. (LC index has 15 IDs.)	<u>G</u>	Gibson
B815-540*	First New York Battery, 20-pound rifled guns, near Richmond, June, 1862.	<u>G</u>	Gibson
641 DNE	Benson's Battery of Horse Artillery, near Fair Oaks, June, 1862. ( <a href="#">half-stereo print</a> )	G	Gibson
B815-642*	Major Robertson's Battery of Horse Artillery, near Richmond, June, 1862.	<u>G</u>	Gibson
B815-643*	Gimlet, a celebrated War Horse of the Rappahannock.	<u>G</u>	AGard
B811-644 (1)	Col. Durfea, First Rhode Island Cavalry. (Col. Alfred Duffie).	<u>G,L</u>	O'Sull
B811-645* (2)	Scene at Blackburn's Ford, July 4, 1862.	<u>G</u>	O'Sull
B815-646*	Headquarters General McDowell, formerly General Beauregard's, July 5, 1862.	<u>G</u>	O'Sull
B815-647*	Camp of General McDowell's Body Guard, July 5, 1862.	<u>G</u>	O'Sull
B811-647* (2)	Manassas, Va., Camp of General Irvin McDowell's body guard. "Liberia" William J. Weir House.		
B815-648*	Confederate Barracks, Manassas.	<u>G</u>	O'Sull
B815-649*	Group of Officers First Rhode Island Battery.	<u>G</u>	O'Sull
B811-649* (2)	Group of Officers, 1 <sup>st</sup> Rhode Island Light Artillery	<u>L</u>	O'Sull
B811-650* (2)	Yellow Hospital, Manassas.	<u>G</u>	O'Sull
651 DNE	Our Artist at Manassas, 4 <sup>th</sup> July, 1862. ( <a href="#">half-stereo print</a> )	G,N,L	O'Sull
652 DNE	Deck view of the iron-clad gunboat Galena, showing the effect of the fire from Fort Darling. ( <a href="#">half-stereo print</a> ) (also <a href="#">here</a> ).	G,L	Gibson
B815-653*	Group.—General Sedgwick, Colonel Sackett, and Lieutenant Colborn. Harrison's Landing, August, 1862. (Note: American Antiquarian Society has 653 with label that credits Alexander Gardner as photographer).	<u>G,A</u>	Woodb
B815-654*	Harper's Ferry Gap.	<u>G</u>	H&W
B815-655*	Ruins of Harper's Ferry Arsenal, October, 1862.	<u>G</u>	H&W
B815-656*	Engineer Corps making Corduroy Roads.	<u>G</u>	Woodb
B811-657 (1)	Arrival of the first Negro Family within the lines, on 1 <sup>st</sup> Jan. 1863.	<u>G</u>	Woodb
B815-558*	Ruins of Bridge across the Potomac, at Berlin, destroyed by the Confederates, June, 1861.	<u>G</u>	AGard
B815-659*	Deck view of Monitor, from stern.	<u>G</u>	Gibson
B815-660*	Group on board the Monitor, 9 <sup>th</sup> July, 1862.	<u>G</u>	Gibson

The following original entries, as well as Gardner index numbers 657, 676, 678, 684, 685, 687 and 689-692 come under heading: "*ILLUSTRATIONS OF GENERAL BURNSIDE'S CAMPAIGN IN VIRGINIA.—Mounted as stereographs and album cards.*" (Those marked \*\* are mounted for album cards only.)

661** DNE	General Burnside and Staff.	G	AGard
662** DNE	General Sumner and Staff.	G	AGard
663** DNE	Group.—Gen's Burnside, Wilcox, Couch, Park, Hunt, Farero, Patrick, Cochrane, Sturgis, Hancock, Buford, at Headquarters Gen. Burnside, Warrenton, November, 1862.	G	AGard
664** DNE	General Burnside on Horseback, Warrenton, Nov., 1862. ( <a href="#">print</a> )	G	AGard
665** DNE	General Sumner at the Residence of Maj. Payne, of Longstreet's Staff, Warrenton, November, 1862.	G	AGard
666** DNE	Group at Medical Director's Department, Headquarters Army of the Potomac, Warrenton, November, 1862.	G	AGard

667** DNE	Group at Secret Service Departm't, Headquarters Army of the Potomac, Antietam, October, 1862.	G	AGard
668** DNE	What do I want? John Henry!	G	AGard
669** DNE	Group at Medical Director's Department, Headquarters Army of the Potomac, November, 1862.	G	AGard
670** DNE	Captain J. B. Howard, A. Q. M., and Staff, Headquarters Army of the Potomac, Warrenton, November, 1862.	G	AGard
B815-671*	View of Battle-field of Antietam on day of battle, Sept. 17, 1862. (Note: One half of left side of stereo negative is missing).	<u>G</u>	AGard

The following original entries, as well as Gardner index numbers 516, come under the heading:  
***"ILLUSTRATIONS OF GENERAL HOOKER'S CAMPAIGN IN VIRGINIA.—Mounted as stereographs and album cards."*** (Those marked \*\* are mounted for album cards only.)

672 DNE	Quartermaster's Department, Aquia Creek.	G	AGard
B811-673 (1)	View at Aquia Creek Landing, from Confederate battery; looking down the Potomac	<u>G</u>	AGard
B811-674* (2)	Aquia Creek Landing, February, 1863.	<u>G</u>	AGard
675 DNE	Provost Marshal's Office, Aquia Creek Landing	G	AGard
B815-676*	View of Fredericksburg, from Tyler's Battery	<u>G</u>	Gibson
B811-676* (2)	Fredericksburg, Va., February 1863. View of town from Tyler's Battery. (variant to <a href="#">B815-676</a> ).	<u>L</u>	Gibson
B815-677*	Philips' House on fire, Falmouth Station, near Fredericksburg.	<u>G</u>	AGard
B815-678*	Balloon Camp, near Falmouth.	<u>G</u>	Gibson
B815-679*	Embarkation of Ninth Army Corps at Aquia Creek Landing.	<u>G</u>	AGard
B815-680*	View of Aquia Creek Landing, from Commissary Department.	<u>G</u>	AGard
B815-681*	View at Aquia Creek Landing. (Getty <a href="#">print</a> labeled 674).	<u>G</u>	AGard
B815-682*	View at Aquia Creek Landing.	<u>G</u>	AGard
683 DNE	View of Fredericksburg. ( <a href="#">half-stereo print</a> )	G	AGard
684** * DNE	General McClellan and Staff, Warrenton.	G	AGard
B815-684*	Aquia Creek Landing, Va., Embarkation of 9 <sup>th</sup> Army Corps for Fort Monroe; another view.	<u>L</u>	AGard
685** DNE	Group at Mrs. Lee's House, Birkettsville, Maryland.	G	AGard
B815-685*	Fredericksburg, Va., March 1863, View of town from east bank of Rappahannock.	<u>L</u>	O'Sull
686** DNE	General Hooker and Staff, Falmouth.	G	O'Sull
B815-686*	Fredericksburg, Va., March 1863, View of town from east bank of Rappahannock.	<u>L</u>	O'Sull
687** DNE	Group at Medical Directors Department, Warrenton.	G	AGard
B815-687*	Fredericksburg, Va., March 1863, View of town from east bank of Rappahannock.	<u>L</u>	O'Sull
688** DNE	Group at Commissary Department, at Aquia Creek.	G	AGard
B815-688*	Fredericksburg, Va., March 1863, Another view.	<u>L</u>	O'Sull
689** DNE	Group of Guides to the Army of the Potomac.	G	AGard
690** DNE	Group at Headquarters Army of the Potomac, Antietam.	G	AGard
B815-690*	Bethel Church, Va. May 23, 1864, HQ of Gen. Ambrose Burnside.	<u>K,L</u>	
691** DNE	Group of Signal Corps.	G	AGard
B815-691*	Cold Harbor, Va., June 1864, W. P. Burnet's house.	<u>L</u>	O'Sull
B811-691* (2)	Cold Harbor, Va., W.P. Burnet's house (variant to <a href="#">B815-691</a> ).	<u>L</u>	
692** DNE	Group at Headquarters Medical Directors, Army Potomac.	G	AGard
B811-692* (2)	North Anna River, Va., May 1864, Grant's engineers building bridge.	<u>L</u>	O'Sull
B815-693** *	Group at Headquarters Army of the Potomac. (Note: Original negative sleeve label reads, "Lord Albinger and Group of Officers at Headquarters Army of Potomac, Falmouth, April 1863.	<u>G,O</u>	Gibson
B815-694*	A Muss at Headquarters Army of the Potomac.	<u>G</u>	Gibson

<b>B815-695*</b>	<b>Group—Lord Abbingner and Friends, HQ Army of the Potomac.</b> (Note: Original negative sleeve label reads, “Group - Lord Abbingner and Friends at Headquarters Army Potomac, Falmouth, April, 1863.” Name is actually “William Scarlett, the 3 <sup>rd</sup> Baron Abinger”).	<u>G</u>	<b>Gibson</b>
<b>B811-696 (1)</b>	<b>General Stoneman and Staff.</b> (Note: Original negative sleeve label reads, “GEN’L STONEMAN AND STAFF, Falmouth, February, 1863.” This is the highest number in the Gardner 1863 catalog).	<u>G</u>	<b>Gibson</b>
B815-697*	Falmouth, Va., March 1863, Major Lacy’s House opposite Fredericks.	<u>L</u>	O’Sull
B815-698*	Lacy House, Falmouth, Va. View from the South, March, 1863.	<u>X,L</u>	O’Sull
B811-699* (2)	Falmouth, Va., February 1863. General George Stoneman and staff.	<u>L</u>	O’Sull
B811-700* (2)	Ruins of bridge at Germania Ford, where the troops crossed at under Gen’l Grant, May 4, 1864.	<u>N,K,L</u>	O’Sull
B815-701*	The crossing of the Rapidan River at Germanna Ford.	<u>K,L</u>	O’Sull
B811-702* (2)	Germania Ford, Rappahannock, where the troops crossed at the commencement of Gen’l Grant’s campaign against Richmond, May 4, 1864.	<u>K,T,L</u>	O’Sull
B811-703* (2)	Encampment of 7,000 Rebel Prisoners in the Punch Bowl, Belle Plain, Va., May 15, 1864.	<u>X,S,K,L</u>	JGard
B815-703*	Encampment of 7,000 Rebel Prisoners in the Punch Bowl, Belle Plain, Va., May 15, 1864. (variant to <a href="#">B811-703</a> ).	<u>X,S,K,L</u>	JGard
B815-704*	Camp of Negro laborers in the Quartermaster’s Department, Belle Plain, VA., Fort in the distance, May 16, 1864.	<u>O</u>	JGard
B815-705*	Pontoon Wharf, Belle Plain, Va., May 16, 1864.	<u>A,O</u>	JGard
B815-706*	Fredericksburg, Va., May 1864, Headquarters of U.S. Sanitary Comm.	<u>L</u>	JGard
B815-707*	Quartermaster’s Department., Belle Plain, May 17, 1864.	<u>S,K,L</u>	JGard
B815-708*	General view of Belle Plain, Va., May 17, 1864.	<u>K,L</u>	JGard
B815-709*	Encampment of 2d New York and 1 <sup>st</sup> Mass. Heavy Artillery. Belle Plain, May 16, 1864.	<u>O</u>	JGard
B811-710* (2)	General view of Belle Plain, taken looking eastward toward the lower landing, May 16, 1864. (Note: Caption on the original negative sleeve label reads, “First Landing at Belle Plain, when the Army of the Potomac, under General Grant, was advancing on Richmond, May 16, 1864.”)	<u>K,S</u>	JGard
B815-711*	Belle Plain, Va., May 1864, Encampment of 7,000 Confederates in the “Punch Bowl.” (Note: Bob Zeller has photocopy of view with label No. 711 but with image at <a href="#">B815-412</a> . Caption reads, “Group of Horses at Quartermaster’s Department, Belle Plain, Va., May 16, 1864.”)	<u>L</u>	JGard
B815-712*	Tomb of Washington’s Mother at Fredericksburg, VA., May 19, ‘64.	<u>O</u>	JGard
B815-713*	Court House, Fredericksburg, Va., May 19, 1864.	<u>O</u>	JGard
B815-714*	Gunboat Yankee at Fredericksburg, Va., May 19, 1864..	<u>O</u>	JGard
B811-715* (2)	Wagon Train Crossing the Rappahannock River, May , 1864.	<u>K,T,L</u>	JGard
B815-716*	(Dr. Lawrence’s) - House on Carolina Street, Fredericksburg, showing the effect of the Shelling on the 13 <sup>th</sup> of December, 1862.	<u>O,B</u>	JGard
B815-717*	Three Houses in Fredericksburg, Va, showing the effects of the Shelling on the 13 <sup>th</sup> of December, 1862.	<u>X</u>	JGard
B815-718*	Fredericksburg, Va., May 1864, Houses damaged by the shelling of December 13, 1862.	<u>L</u>	JGard
B815-719*	House badly shelled on the Banks of the Rappahannock.	<u>O</u>	JGard
B815-720*	Belle Plain, Va. May 16, 1864, Camp of Negro laborers in Quartermaster Department. Fort in the distance.	<u>L</u>	JGard
B811-721* (2)	Mrs. Allsop’s House, Pine Forest, Three Miles from Spottsylvania Court House, Va., where Ewell’s Corps made an attack on the right of the Federal Army, on the 19 <sup>th</sup> May, 1864, and were repulsed with great slaughter. (Note: Original label in all caps).	<u>B</u>	O’Sull



722 DNE	Confederate soldiers laid out for burial, on the morning of the 20 <sup>th</sup> May, 1864, at Mrs. Allsop's, Pine Forest, three miles from Spottsylvania Court House, Va. (Label all caps). ( <a href="#">half-stereo print</a> )	B	O'Sull
B811-723* (2)	Dead Confederate soldier as he lay on the field, after the battle of the 19 <sup>th</sup> May, near Mrs. Allsop's, Pine Forest, 3 miles from Spottsylvania Court House, Va.	<a href="#">N,K</a>	O'Sull
B815-724*	1 <sup>st</sup> Mass. Heavy Artillery burying the dead at Mrs. Allsop's House, Pine forest, near Spottsylvania Court House, after the Battle of 19 <sup>th</sup> May, 1864. (Label all caps).	<a href="#">O,N</a>	O'Sull
B811-725 (1)	One of Ewell's Corps as he lay on the field, after the battle of the 19 <sup>th</sup> May, 1864.	<a href="#">N,K,T</a>	O'Sull
B811-726 (1)	Scene at Mrs. Allsopp's, Pine Forest, Near Spottsylvania Court House, Va., on the morning of the 20 <sup>th</sup> May, after Ewell's Corps had been repulsed in their attack of the 19 <sup>th</sup> , on the right of the Federal Army.	<a href="#">O,A,N</a>	O'Sull
B815-727*	View looking towards Spottsylvania Court House from Beverly House, the Headquarters of Gen. Warren, 19 <sup>th</sup> May, 1864.	<a href="#">X</a>	O'Sull
B815-728*	Beverly House, near Spottsylvania Court House, the Headquarters of Gen. Warren, 19 <sup>th</sup> May, 1864.	<a href="#">Z,K,L</a>	O'Sull
B811-729* (2)	Massaponax Church, Headquarters U.S. Army, 21 <sup>st</sup> May, 1864.	<a href="#">X,O,K</a>	O'Sull
B811-730* (2)	A Council of War at Massaponax Church, Va., May 21, 1864, Gen. Grant leaning over Gen. Meade, examining a map which had just been completed by the Topographical Engineers.	<a href="#">O,K</a>	O'Sull
B815-731*	A Council of War at Massaponax Church, Va., May 21, 1864, General Grant writing a dispatch.	<a href="#">O,K</a>	O'Sull
B815-732*	A Council of War at Massaponax Church, Va., 21 <sup>st</sup> May, 1864. Gens. Grant and Meade, Asst. Sec. of War, Dana, and their Staff Officers.	<a href="#">O,K</a>	O'Sull
B815-733*	View of Marye House on Heights in Rear of Fredericksburg, where so many of the Irish Legion fell, 13 December 1862.	<a href="#">Z,K,L</a>	JGard
B811-733* (2)	View of Marye House on Heights in Rear of Fredericksburg, where so many of the Irish Legion fell, 13 December 1862. (variant).	<a href="#">Z,K,L</a>	JGard
B815-734*	View of Marye House, on heights in rear of Fredericksburg, Va., Rifle pits in front.	<a href="#">O,X,L</a>	JGard
B815-735*	House near the Marye House, on heights in rear of Frederickburg, Va., showing the effects of the Shot and Shell of the Battle of the 13 <sup>th</sup> of December, 1862. (taken May 19, 1864).	<a href="#">S,K,L</a>	JGard
B815-736*	Baptist Church, Fredericksburg, Va. (May 20, 1864).	<a href="#">S,K,L</a>	JGard
B815-737*	Headquarters U.S. Sanitary Commission, Fredericksburg, Va., May 20, 1864.	<a href="#">S,L</a>	JGard
738 DNE	Headquarters U.S. Sanitary Commission, Fredericksburg, Va., View from the Rear, May, 1864.	S	JGard
B815-738*	Massaponax Church, Va., May 1864, HQ of Gens. Grant and Meade.	<a href="#">L</a>	O'Sull
B815-739*	Store-rooms of U.S. Sanitary Commission depot, Fredericksburg, Va., May 20, 1864. (Katz: Commerce Street).	<a href="#">O,K</a>	JGard
BH822-740* (2)	Wounded soldiers at the Sanitary Commission depot, Fredericksburg, Va., May 20, 1864.	<a href="#">K,T,L</a>	JGard
B811-741* (2)	Nurses and officers of the Sanitary Commission, Fred., May 20, 1864.	<a href="#">K,L</a>	JGard
B811-742 (1)	The backyard of the Sanitary Commission depot, Fred., May 20, 1864.	<a href="#">K,L</a>	JGard
743 DNE	Departed greatness, a relic of the past century, found near Guinness' Station, Va., May 21, 1864.	N,L	O'Sull
B815-744*	Bethel Church, Va., Headquarters Gen. Burnside, May 23, 1864.	<a href="#">O,N,K</a>	O'Sull
B811-745 (1)	Canvas pontoon bridge across the North Anna, Va., constructed by the 50th N.Y.V. engineers at Jericho Mills, where the 5th Corps under Gen. Warren crossed. View, looking down stream from north bank.	<a href="#">N,L</a>	O'Sull



B811-746* (2)	Canvas pontoon bridge across the North Anna, Va., constructed by the 50th N.Y.V. Engineers at Jericho Mills, where the 5th Corps under Gen. Warren crossed 23d May, 1864. View from north bank looking across stream.	<a href="#">B,O,K</a>	O'Sull
B815-747*	Jericho Mills from north bank of North Anna, Va., with canvas pontoon bridge, constructed by 50 <sup>th</sup> N. Y. V. engineers, where the 5th Corps under Gen. Warren crossed 23 <sup>d</sup> May, 1864.	<a href="#">N,K,L</a>	O'Sull
B815-748*	Jericho Mill from South Bank of North Anna, Va., with canvas Pontoon Bridge, constructed by 50 <sup>th</sup> N.Y.V. Engineers.	<a href="#">K,L</a>	O'Sull
B815-749*	50 <sup>th</sup> N. Y. V. Engineers constructing road at Jericho Mills, on South Bank of North Anna, Va., General Headquarters' train crossing canvas pontoon bridge in the distance, 24 <sup>th</sup> May, 1864.	<a href="#">Z,K,L</a>	O'Sull
B811-750* (2)	Jericho Mills, North Anna, Va., looking up stream from south bank, canvas pontoon bridge and pontoon train on opposite bank. 24 <sup>th</sup> May, 1864.	<a href="#">X,K</a>	O'Sull
B811-750-A* (2)	Jericho Mills, North Anna, Va., looking up stream from south bank, canvas pontoon bridge and pontoon train on opposite bank. 24 <sup>th</sup> May, 1864. (close variant to <a href="#">B811-750</a> and <a href="#">B811-750-B</a> ).	<a href="#">X</a>	O'Sull
B811-750-B* (2)	Jericho Mills, North Anna, Va., looking up stream from south bank, canvas pontoon bridge and pontoon train on opposite bank. 24 <sup>th</sup> May, 1864. (close variant to <a href="#">B811-750</a> and <a href="#">B811-750-A</a> ).	<a href="#">X</a>	O'Sull
B815-751*	5 <sup>th</sup> Corps' Ammunition Train crossing North Anna, Va., at Jericho Mills, on canvas pontoon bridge, constructed by 50 <sup>th</sup> N. Y. V. Engineers.	<a href="#">X,K</a>	O'Sull
B815-752*	Chesterfield Bridge on North Anna, Va., with Rebel redoubt in the distance, carried by the 2 <sup>nd</sup> Corps under Gen. Hancock, 23d May, 1864.	<a href="#">N,L</a>	O'Sull
B811-753* (2)	Chesterfield Bridge on North Anna, with Cavalry crossing, Rifle pit in the foreground, Enemies' works in the distance.	<a href="#">X,K</a>	O'Sull
754 DNE	View of Chesterfield Bridge on North Anna from Rebel redoubt captured by 2d Corps under Gen. Hancock, 23d May, 1864.	S	O'Sull
B815-754*	Union Supply Wagons crossing the Pamunkey River, looking eastward, May 28, 1864.	<a href="#">K,L</a>	O'Sull
B811-755* (2)	Interior view of Rebel redoubt, commanding Chesterfield Bridge on North Anna, captured by 2d Corps under Gen. Hancock, 23d May, 1864.	<a href="#">S,K,T</a>	O'Sull
B811-756* (2)	Line of breastworks occupied by Union troops on north bank of North Anna, enemies' line of works on south bank, in the distance.	<a href="#">N,K,T</a>	O'Sull
B811-757* (2)	Quarles' Mill, on North Anna, where a portion of the 5 <sup>th</sup> Corps crossed under Gen. Warren, 23d May, 1864.	<a href="#">X,S</a>	O'Sull
B811-757* (2)	Quarles' Mill, on North Anna, where a portion of the 5 <sup>th</sup> Corps crossed under Gen. Warren, 23d May, 1864. (variant with same number)	<a href="#">X,S</a>	O'Sull
B815-758*	View on North Anna, at Quarles' Mill looking up stream.	<a href="#">X,L</a>	O'Sull
B815-759*	View of log bridge at Quarles' Mill, North Anna, from South Side—Camp of General Headquarters in the distance.	<a href="#">S,K,L</a>	O'Sull
B815-760*	View of log bridge at Quarles' Mill, North Anna, where a portion of the 5 <sup>th</sup> Corps under Gen. Warren had to cross and carry the enemies' line of works on the crest of the hill.	<a href="#">S,K,L</a>	O'Sull
B815-761*	Quarles' Mill, North Anna, from south side – General Headquarters, Army of the Potomac, in the distance.	<a href="#">O,K</a>	O'Sull
B811-762* (2)	Destruction of Railroad Bridge across the North Anna, 25th May, 1864.	<a href="#">O,K,T</a>	O'Sull
B815-763*	View of North Anna, with railroad bridge in the distance. (bathers)	<a href="#">N,L</a>	O'Sull
B811-764* (2)	Pontoon Bridges on North Anna, below Railroad Bridge, where a portion of the 2d Corps under General Hancock crossed, 23d May, 1864.	<a href="#">O</a>	O'Sull
B815-765*	Pontoon bridges, North Anna, constructed by the 50th N.Y.V. Engineers, below railroad bridge, where a portion of the 2nd Corps, under Gen. Hancock crossed 23rd May, 1864.	<a href="#">S,N,L</a>	O'Sull

B815-766*	Canvas pontoon bridges at Hanover Ferry on the Pamunky, constructed by the 50 <sup>th</sup> N. Y. V. Engineers, May 28, 1864.	<a href="#">N,L</a>	O'Sull
B815-767*	Pontoon bridges at Hanover Ferry on the Pamunky, constructed by the 50 <sup>th</sup> N. Y. V. Engineers, May 28, 1864.	<a href="#">Z,K,L</a>	O'Sull
B815-768*	Pontoon Bridges at Mrs. Nelson's Crossing on the Pamunky, Constructed by the 50 <sup>th</sup> N. Y. V. Engineers, 28 <sup>th</sup> May, 1864.	<a href="#">O</a>	O'Sull
B815-769*	Ruins of bridge at Mrs. Nelson's crossing on Pamunky, 28 <sup>th</sup> May, 1864.	<a href="#">O,N,L</a>	O'Sull
B815-770*	Old Church Hotel, Va., June 2, 1864. (vicinity Cold Harbor)	<a href="#">N,K,L</a>	O'Sull
B815-771*	Cold Harbor, Va., June 4, 1864. (Burnett's Inn).	<a href="#">S,K,L</a>	O'Sull
B815-772*	Camp in the woods at Cold Harbor, Va., June 6, 1864.	<a href="#">S,L</a>	O'Sull
B815-773*	Front View of Charles City Court House, Va., June 12, 1864.	<a href="#">O</a>	O'Sull
B811-773* (2)	Charles City Court House, Virginia. Front view of Court House	<a href="#">L</a>	O'Sull
B815-774*	Charles City Court House, Va., June 13, 1864.	<a href="#">O,M</a>	O'Sull
B815-775*	View of Charles City Court House, Va., June 13, 1864,	<a href="#">O</a>	O'Sull
B811-776* (2)	Charles City Court House, Va., June 13, 1864.	<a href="#">S,L</a>	O'Sull
B815-777*	View of Charles City Court House, Va., from south-west, 13 <sup>th</sup> June 1864. (shows cameraman).	<a href="#">S,K,L</a>	O'Sull
778 DNE	Rear view of Charles City Court House, Va., 13 <sup>th</sup> June, 1864.	<a href="#">S,L</a>	O'Sull
B811-779 (1)	Jail at Charles City Court House, Va., June 13, 1864.	<a href="#">O</a>	O'Sull
B811-780 (1)	Ruins at Charles City Court House, Va., 13 <sup>th</sup> June, 1864. (Note: Wm. Frassanito identifies photo to June 14, 1864).	<a href="#">S,K,L</a>	O'Sull
B815-781*	Pontoon Bridge across the James River, 15 <sup>th</sup> June, 1864.	<a href="#">S,K,L</a>	O'Sull
B815-782*	Rebel encampment in front of Petersburg, 24 <sup>th</sup> June, 1864.	<a href="#">N,L</a>	O'Sull
782 DNE?	(Note: NYHS has <a href="#">782 above</a> and <a href="#">different view</a> , same #782 label).	<a href="#">N</a>	
B811-783* (2)	The execution of William Johnson, Petersburg, June 20, 1864.	<a href="#">K,T,L</a>	O'Sull
B811-784 (1)	Outside of one of the forts captured by 18 <sup>th</sup> Corps, under Gen. Smith, with Dunn's house in front of Petersburg, 24 <sup>th</sup> June, 1864.	<a href="#">S,K,L</a>	O'Sull
785 DNE	View of Rebel Works in Front of Petersburg, Captured by the 18 <sup>th</sup> Corps under General Smith, June 24, 1864. ( <a href="#">half-stereo print</a> )	<a href="#">N,K,L</a>	O'Sull
786 DNE	Field telegraph, Battery Wagon and officers tent of Military Telegraph Corps, headquarters Army of the Potomac, June 24, 1864. ( <a href="#">half-stereo print</a> ).	<a href="#">N,K,L</a>	O'Sull
787 DNE	Cowan's Independent Battery, 1 <sup>st</sup> N.Y., inside one of the Rebel forts in front of Petersburg, 24 <sup>th</sup> June, 1864. ( <a href="#">half-stereo print</a> ).	<a href="#">Z,K,T</a>	O'Sull
787 DNE	Petersburg, Va., 1864, Outer works of Confederate fortifications captured by 18 <sup>th</sup> Army Corps, June 24, 1864.	<a href="#">L</a>	
788 DNE	Interior View of Rebel fort in front of Petersburg works, manned by Cowan's Independent battery, 1 <sup>st</sup> N. Y., 24 <sup>th</sup> June, 1864. ( <a href="#">print</a> )	<a href="#">X,L</a>	O'Sull
B815-789*	Petersburg, Virginia. William Johnson a Negro soldier.	<a href="#">L</a>	O'Sull
789 DNE	View of Cowan's Independent 1 <sup>st</sup> N.Y. in Rebel fort in front of Petersburg, captured by 18 <sup>th</sup> Corps under Gen. Smith, June 24, 1864.	<a href="#">K,L</a>	O'Sull
790 DNE	Officers of the 50 <sup>th</sup> New York Vol. Engineers, celebrating the 4 <sup>th</sup> of July, 1864, in front of Petersburg, Va. (2 variant prints - <a href="#">one two</a> )	<a href="#">S</a>	O'Sull
791 DNE	Celebrating the 4 <sup>th</sup> of July, 1864, in front of Petersburg. Lt. Col. Ira Spaulding and officers of 50 <sup>th</sup> N. Y. V. Engineers at dinner. ( <a href="#">print</a> )	<a href="#">S,L</a>	O'Sull
B815-792*	Camp life in front of Petersburg during the dog days. (photog tent)	<a href="#">N,L</a>	O'Sull
793 DNE	View on James River from Gen. Grant's HQ, July 5, 1864. ( <a href="#">print</a> )	<a href="#">K</a>	O'Sull
794 DNE	View of City Point Landing, James River, Va., July 5, 1864. ( <a href="#">print</a> )	<a href="#">N,L</a>	O'Sull
795 DNE	View at City Point, James River, Va., Dock in foreground, July 5, 1864. ( <a href="#">half-stereo print</a> ).	<a href="#">N,L</a>	O'Sull
796 DNE	Docks at City Point, James River, Va., July 5, 1864. ( <a href="#">half-stereo print</a> ).	<a href="#">M,N,K</a>	O'Sull
797	<i>No entry for number 797 in LC index.</i>		
798 DNE	Canal and aqueduct bridge, Georgetown, D.C. ( <a href="#">half-stereo print</a> )	<a href="#">L</a>	
798 DNE	Railroad Docks at City Point, James River, Va., July 5, 1864.	<a href="#">N,K</a>	O'Sull
799 DNE	View from hill above City Point Landing, James River, Va.	<a href="#">N</a>	O'Sull

799-800	<i>No entry for numbers 799 and 800 in the LC index.</i>		
801 DNE	View of bombproof works, occupied by U.S. Colored Troops in front of Petersburg, August 7, 1864. ( <a href="#">half-stereo print</a> ).	K,L	O'Sull
802 DNE	Part of Federal Line of Works showing Bombproof Tents occupied by U.S. Colored Troops in front of Petersburg, Va., Aug. 7, 1864. ( <a href="#">prt</a> )	B,S,K	O'Sull
802 DNE	Keith Brady owns an 802 labeled Gardner view with a variant image.	B	O'Sull
803 DNE	View of bombproof tents occupied by U.S. colored troops in front of Petersburg, Va., August 7, 1864. ( <a href="#">half-stereo print</a> )	N,L	O'Sull
B811-804* (2)	Near view of Bombproof tent in the advance line in front of Petersburg, Va., August 7, 1864.	<a href="#">K,T,L</a>	O'Sull
805 DNE	A Bombproof Tent in front line in front of Petersburg, Va., August 7, 1864. (Note: American Antiquarian Society has Gardner stereo view).	A,K	O'Sull
806 DNE	Bombproof kitchen and tents on front line in front of Petersburg, August 10, 1864.	N,L	O'Sull
807 DNE	General E. Ferrero, USA. (possible half-stereo <a href="#">print</a> ).	L	
808 DNE	Bombproof Huts in the front line before Petersburg, August 10, 1864. ( <a href="#">half-stereo print</a> )	Z,K,L	O'Sull
809 DNE	A bombproof shelter for the soldiers during the seige of Petersburg, August 10, 1864. (half-stereo <a href="#">half-stereo print</a> )	N,L	O'Sull
810 DNE	Camp of Union soldiers on the line in front of Petersburg, Va., August 10, 1864. ( <a href="#">half-stereo print</a> )	X,N,L	O'Sull
811 DNE	Unidentified view.	L	
812 DNE	City Point, Va., Docks. ( <a href="#">half-stereo print</a> )	L	
813 DNE	City Point, Va., Unloading stores for the Army of the Potomac. ( <a href="#">print</a> )	L	
814 DNE	View of ruins from the hill above the landing at City Point, James River, after the explosion of 9 <sup>th</sup> August, 1864. ( <a href="#">half-stereo print</a> )	N,K	O'Sull
815 DNE	General I. B. Richardson, U.S.A., seated in front of tent. ( <a href="#">poss. print</a> )	L	
816 DNE	Camp.	L	
817	<i>No entry for number 817 in LC index.</i>		
818 DNE	Chief Officer and Clerks of Ambulance Department, 9 <sup>th</sup> Army Corps, in front of Petersburg, August 21, 1864. ( <a href="#">half-stereo print</a> )	X,L	
819 DNE	View of Commissary Depot in charge of Capt. Smith, Headquarters Army Potomac, in front of Petersburg, August 21, 1864. ( <a href="#">h-s print</a> )	B,A	
820 DNE	15-inch mortar Dictator in the works in front of Petersburg, Va. View from the north, September 1, 1864. ( <a href="#">half-stereo print</a> ))	B,L	
821	<i>No entry for number 821 in LC index.</i>		
822 DNE	Rear View of the 13-Inch Mortar "Dictator" in the works of Petersburg, Va. September 1, 1864. ( <a href="#">half-stereo print</a> )	S,L	
823 DNE	Section of the 30-pound Parrott Battery on the right of the 10 <sup>th</sup> Corps in the works in front of Petersburg, Va., September 1, 1864. ( <a href="#">h-s print</a> )	K,L	O'Sull
824 DNE	View of the officers quarters of the 1 <sup>st</sup> Mass. Cavalry, General Meade's escort.	K	O'Sull
825 DNE	Petersburg, Va., August 1864, Bomb-proof quarters in front of Peters.	L	
826 DNE	Petersburg, Va., August 1864, Camp of companies C & D, 1 <sup>st</sup> Mass. Cavalry. ( <a href="#">half-stereo print</a> )	L	
B811-827 (1)	1 <sup>st</sup> Mass. Cavalry Camp in the woods.	<a href="#">K,T,L</a>	O'Sull
828 DNE	Camp of the 1 <sup>st</sup> Mass. Cavalry, Gen'l Meade's Escort, in front of Petersburg.	X	O'Sull
829 DNE	Fort Monroe, Va., 1864, Sally port. ( <a href="#">half-stereo print</a> )	L	
830 DNE	Fort Monroe, Va., 1864, Parade ground. ( <a href="#">half-stereo print</a> )	L	
B811-831* (2)	The "Dictator" at its final position at Petersburg adjacent to Battery 5, September 1, 1864.	<a href="#">K,T,L</a>	
832 DNE	Fort Monroe, Va., 1864, Casemate. Officer's quarters. ( <a href="#">h-s print</a> )	L	
833 DNE	Fort Monroe, Va., 1864, The Lincoln gun. ( <a href="#">half-stereo print</a> )	L	
834 DNE	An aerial view of a house, tents and other buildings partly obscured By trees. ( <a href="#">half-stereo print</a> at B8184-834).	L	

835 DNE	Fort Monroe, Va., 1864, Interior of casemate. Officer's quarters. ( <a href="#">prt</a> )	L	
836 DNE	Fleet of Fort Fisher Expedition in Hampton Roads, Va., Dec. 1864. Fleet in squall. ( <a href="#">stereo print</a> )	S,L	
B815-837*	Fort Monroe, Va., December 1864, Light house.	<a href="#">L</a>	
B811-838* (2)	Fort Monroe, Va., December 1864, Wharf.	<a href="#">L</a>	
839	<i>No entry for number 839 in LC index.</i>		
B815-840*	Hampton, Va., December 1864. Chesapeake Hospital and grounds.	<a href="#">S,L</a>	
B811-840* (2)	Hampton, Va., December 1864. Chesapeake Hospital and grounds.	<a href="#">L</a>	
840 DNE	Ladies College, Hampton, Va. Used as a hospital. Dec. 1864.	X (Kraus)	
B815-841*	Hampton, Va., December 1864. Slab-town.	<a href="#">L</a>	
842 DNE	Winter Camp of Detachment 50 <sup>th</sup> N. Y. Vol. Engineers. Headquarters, Brevet Col. I. Spaulding, commanding. Nov., 1864.	S	O'Sull
843-844	<i>No entries for numbers 843 and 844 in LC index.</i>		

Note: Beginning with Gardner View No. 845, some original views through the 900s taken in and around Richmond at the end of the war carry a “**Memories of the War**” backmark. Photographer IDs are derived from the Library of Congress index and the “Civil War Richmond” webpage compiled by Mike Gorman.

845 DNE	Small Ammunition Laboratory, Richmond. April 5, 1865.	M	AGard
B815-846*	Richmond, Va., April 1865, Ruins of Richmond & Petersburg railroad bridge from island in James River.	<a href="#">L,M</a>	AGard
B815-847*	Richmond, Va., April 1865, Tredegar Iron Works.	<a href="#">L,M</a>	AGard
B815-848*	Ruins of Arsenal, Richmond, 7 <sup>th</sup> St., looking west, 5 April 1865.	<a href="#">S,L</a>	AGard
849	<i>No entry for number 849 in LC index.</i>		
B815-850*	Richmond, Va., April 1865, Federal soldiers in front of City Hall.	<a href="#">L</a>	AGard
851 DNE	View from Libby Hill, looking west on Main Street.	M	
B815-852*	Richmond, Va., April 1865, Haxal & Crenshaw's mill.	<a href="#">L</a>	AGard
B815-853*	Richmond, Va. 1865, Ruins of Richmond & Danville Railroad.	<a href="#">L,M</a>	AGard
B815-854*	Interior view of Galligo Mills, Richmond. April 6, 1865.	<a href="#">S,L</a>	AGard
B815-855*	Washington Statue, Richmond. 10 April, 1865.	<a href="#">S,L</a>	AGard
B815-856*	Richmond, Va., April 1865, Burnt district.	<a href="#">L,M</a>	AGard
B815-857*	View of Ruins, Richmond, on 9 <sup>th</sup> st., from Bank. 6 April, 1865.	<a href="#">B,L,M</a>	AGard
B815-858*	Richmond, Va., April 1865, Burnt district.	<a href="#">L,M</a>	AGard
B815-859*	Castle Thunder, Richmond, looking up Carey street. April 7, 1865.	<a href="#">S,K,L</a>	AGard
B815-860*	Alms House, Richmond. 10 April, 1865.	<a href="#">S,L</a>	
B811-860* (2)	Richmond, Virginia. Almshouse.	<a href="#">L</a>	
B815-861*	Ruins of Arsenal, Franklin Paper Mills, and Richmond and Petersburg Railroad Bridge, 6 April, 1865.	<a href="#">M,B,L</a>	AGard
B815-862*	Richmond, Va., April 1865, Tredegar Iron Works	<a href="#">L,M</a>	AGard
B815-863*	Richmond, Va., April 1865, Burnt district.	<a href="#">L,M</a>	AGard
B815-864*	Richmond, Va., April 1865, Burnt district.	<a href="#">L,M</a>	AGard
B815-865*	Ruins of Armory, Richmond, Va., April 8, 1865.	<a href="#">M,L</a>	
B815-865-B*	Richmond, Va., April 1865, Ruins of State Arsenal.	<a href="#">L</a>	
B815-866*	Pratt's Castle, Gambler's Hill, Richmond, Residence of General Heningson, April 8, 1865.	<a href="#">K,L</a>	AGard
B815-867*	Richmond, Va., April 1865, Ruins of paper mill; wrecked paper making machinery in foreground.	<a href="#">L,M</a>	AGard
B811-868* (2)	Richmond, Va., April 1865, View of canal bridge at foot of 7 <sup>th</sup> Street.	<a href="#">L,M</a>	AGard
B815-869*	Richmond, Va., April 1865, Ruins of Richmond & Danville RR bridge	<a href="#">L,M</a>	AGard
B811-869* (2)	Richmond, Va., April 1865, Ruins of Richmond & Danville RR bridge	<a href="#">L,M</a>	AGard
B815-870*	Richmond, Va., April 1865, Ruins of Richmond & Petersburg RR brid.	<a href="#">L,M</a>	AGard
B811-871* (2)	Haxall's Rolling Mill, Belle Isle, Richmond, April 8, 1865.	<a href="#">S,L</a>	AGard
B815-872*	View of Ruins, Looking up Twelfth Street, from Carey Strett, 1 April 6, 1865.	<a href="#">K,L</a>	AGard
B811-873* (2)	Libby Prison, from Union Hotel, Richmond, April 6, 1865.	<a href="#">X,K,L</a>	AGard
B815-874*	Richmond, Va., April 1865, Ruins of Mayo's bridge.	<a href="#">L,M</a>	AGard

B815-875*	Ruins of Richmond and Petersburg Railroad Bridge across the James, looking up the James. April 8, 1865. (Also credited to John Reekie)	<a href="#">X,L</a>	AGard
B811-876* (2)	Richmond, Va., April 1865, The Belle Isle Railroad bridge (covered) from the south bank.	<a href="#">L,M</a>	AGard
B811-877* (2)	View on the James at Belle Isle, Richmond. April 9, 1865.	<a href="#">A,L</a>	Reekie
B815-878*	Richmond, Va., April 1865, Mills in Manchester, on south side of river	<a href="#">L,M</a>	AGard
B815-879*	Ruins of Carbine Factory and Paper Mill, 8 <sup>th</sup> st., Richmond, 6 April, 1865.	<a href="#">N,M,L</a>	AGard
B815-880*	Haxall & Crenshaw's Flour Mill, Richmond. April 6, 1865. (LC: Canal lock in foreground).	<a href="#">B,M</a>	AGard
B815-881*	Panorama of Richmond from Gambells Hill. #1.	<a href="#">K,L</a>	AGard
B815-882*	Panorama of Richmond from Gamble's Hill.—No. 2. April 6, 1865.	<a href="#">B,X,L</a>	AGard
B811-883* (2)	Panoramic View of Richmond in Ruins, from the Old Arsenal looking down the James River, April, 1865.	<a href="#">K,T,L</a>	AGard
B811-884* (2)	Panorama of Richmond from Gamble's Hill.—No. 4, April 6, 1865.	<a href="#">A,L</a>	AGard
B815-885*	Ruins of Richmond and Petersburg Railroad Bridge across the James. April 5, 1865.	<a href="#">S,N,L</a>	AGard
B811-885* (2)	Richmond, Va., April 1865, Ruins of Richmond & Petersburg RR brid.	<a href="#">L</a>	
B815-886*	Richmond, Va., April 1865, Ruins of the Gallego Flour Mill.	<a href="#">L</a>	AGard
B815-887*	Ruins of Arsenal, Richmond, Looking toward Petersburg Depot, April 10, 1865.	<a href="#">K,L</a>	AGard
B815-888*	Richmond, Va., April 1865, Ruins of Franklin paper mill with water-wheel.	<a href="#">L,M</a>	AGard
889	<i>No entry for number 889 in LC index.</i>		
B815-890*	Graves of Union Soldier, on Belle Isle, Richmond, April 8, 1865.	<a href="#">K,L</a>	AGard
B811-891* (2)	Belle Isle, Richmond, April 8, 1865.	<a href="#">K,L</a>	AGard
892 DNE	View on the Canal near Haxall's Mills, Richmond. April 9, 1865	<a href="#">B</a>	AGard
893	<i>No entry for number 893 in LC index.</i>		
B815-894*	Kerr's Tobacco Factory, on Carey and Twenty-first Streets, Richmond, used as a store house for supplied sent to Federal Prisoners and where the first Union Flag was thrown out on the morning of the third of April, 1865. Taken April 7, 1865.	<a href="#">K</a>	AGard
B815-895*	Richmond, Va., April 1865. Libby prison on Cary Street.	<a href="#">L,M</a>	AGard
B815-896*	Libbey Prison, looking West, on Water Street, Rich., April 6, 1865.	<a href="#">B,N,L</a>	AGard
B811-897* (2)	Castle Thunder, Richmond, on Carey, from 19 <sup>th</sup> street. April 6, 1865.	<a href="#">S,K,T,L</a>	AGard
B815-898*	Richmond, Va., April 1865. Richmond City Hospital.	<a href="#">L,M</a>	AGard
B815-899*	Richmond, Va., April 1865, Ruins of building and Richmond & Petersburg Railroad bridge.	<a href="#">L,M</a>	AGard
B815-900*	Richmond, Va., April 1865, Burnt district.	<a href="#">L,M</a>	AGard
B815-901*	Richmond, Va., April 1865, Burnt district.	<a href="#">L,M</a>	AGard
B815-902*	Richmond, Va., April 1865, Burnt district.	<a href="#">L,M</a>	AGard
B815-903*	Richmond, Va., April 1865, Burnt district.	<a href="#">L,M</a>	AGard
B815-904*	View of Ruins on Main St., Richmond, kooking down from 12th St., April 6, 1865.	<a href="#">M</a>	AGard
B815-905*	View of Ruins, Richmond, from Main Street, looking down 14 <sup>th</sup> Street, April 8, 1865. (Two women in black).	<a href="#">Z,K,L</a>	AGard
B815-906*	View on Bank street, from Custom House, Richmond, April 8, 1865	<a href="#">X,L</a>	AGard
B815-907*	Richmond, Va., April 1865, Ruins of Arsenal. (Pratt's Cast. in backg.)	<a href="#">L,M</a>	AGard
B815-908*	Ruins of Gallago Flour Mills, Richmond, from Canal Street, said to be largest mills in the country, capable of turning out 2,100 barrels of flour per day. View from Canal Street and taken on April 10, 1865.	<a href="#">K,L</a>	AGard
B815-909*	Mechanicsville, Va., April 16, 1865.	<a href="#">X,K,L</a>	Reekie
B811-909* (2)	Mechanicsville, Virginia. View.	<a href="#">L</a>	Reekie
B815-910*	Tomb of President Monroe, Hollywood Cemetery, Richmond, April 10, 1865.	<a href="#">K,L*</a>	Reekie
B811-910* (2)	Richmond, Virginia. Pres. James Monroe's tomb, Hollywood cemetery	<a href="#">L</a>	Reekie



B815-911*	Residence of Jefferson Davis, Clay and Twelfth Streets, Richmond, April 12, 1865.	<a href="#">K,L</a>	Reekie
B815-912*	Executive Mansion. (Jeff Davis') Richmond, April 12, 1865.	<a href="#">K</a>	Reekie
912 DNE	Residence of Alexander H. Stevens. (Bruce House, Clay Street).	<a href="#">L</a>	Reekie
B811-913* (2)	Bridge Across Chickahominy, Mechanicsville Road, Va., April 16, '65.	<a href="#">B,X,K</a>	Reekie
914 DNE	Unburied dead on battlefield. (frm Gaines' Mill, near Cold Harbor)(prt)	<a href="#">K,T,L</a>	Reekie
B815-915*	Hampton, Va., July 2, 1862. Ruins of Hampton.	<a href="#">L</a>	Barnrd
B811-916* (2)	View on Battle-field of Cold Harbor, June 16, 1865.	<a href="#">B,K,L</a>	Reekie
917 DNE	View on Battle-field of Cold Harbor.	<a href="#">N</a>	Reekie
917 DNE	Washington Monument on Capitol Square, Richmond, Apr. 14, 1865.	<a href="#">M</a>	Reekie
B811-918* (2)	Collecting the remains of the dead, Gaines' Mill, Va.	<a href="#">K,T,L</a>	Reekie
B815-919*	Washington Monument on Capitol Street, Richmond, April 14, 1865.	<a href="#">K,L</a>	Reekie
B811-919* (2)	Richmond, Virginia. Washington monument. (variant to <a href="#">B815-919</a> ).	<a href="#">L</a>	
B815-920*	Elliston's Mill, battle-field of Mechanicsville, Va., April 16, 1865. (LC: "Ellerson's Mill." LC and Katz credits John Reekie).	<a href="#">B,K,L</a>	AGard
B815-921*	Ballard's Hotel, Richmond, April 14, 1865. (Franklin St.)	<a href="#">N,K,L</a>	AGard
B815-922*	Caisons on Stoney Creek. Destroyed on the evacuation of Richmond, April 15, 1865. (Note: LC misidentifies both 922s as Chickasaw Bayou).	<a href="#">K</a>	Reekie
B811-922* (2)	Caisons on Stoney Creek. Destroyed on the evacuation of Richmond, April 15, 1865.	<a href="#">K</a>	Reekie
B815-923*	Richmond City Hall, April 14, 1865.	<a href="#">K,L</a>	Reekie
B815-924*	Chickahominy River, Va., 1862, Bridge.	<a href="#">L</a>	
B815-925*	Residence of General Robert E. Lee, Franklin Street, Richmond, April 17, 1865.	<a href="#">K,L</a>	Reekie
B815-926*	Residence of Gen. Robert E. Lee, Franklin Street, Richmond, April 17, 1865.	<a href="#">M</a>	Reekie
B815-927*	Richmond, Va., April 1865, Looking up Main Street.	<a href="#">L,M</a>	Reekie
B815-928*	Richmond, Va., April 1865, Monumental church on Marshall Street.	<a href="#">L,M</a>	Reekie
B811-929 (1)	View on James River, near Richmond. April 13, 1865. (LC: View from Hollywood Cemetery). (DeGolyer <a href="#">stereo view</a> ).	<a href="#">D,L,M</a>	Reekie
B811-930* (2)	Bridge Across the Chickahominy, Va., April 15, 1865.	<a href="#">K,M,L</a>	Reekie
B815-931*	Richmond, Va., April 1865, Graves of Confederate soldiers in Hollywood Cemetery, with board markers.	<a href="#">L,S,M</a>	Reekie
B815-932*	Ruins of Gaines' Mill, Scene of two Battles, 27 <sup>th</sup> June, 1862 and 1 <sup>st</sup> June, 1864. Taken April 15, 1865.	<a href="#">K,L</a>	Reekie
B811-933* (2)	Chickahominy River, Va., Bank of the Chickahominy River.	<a href="#">L,M</a>	Reekie
934	<i>No entry for number 934 in LC index.</i>		
B815-935*	Oldest House in Richmond, Main street, near 20 <sup>th</sup> , over 200 years old. Headquarters of Gen. Washington, and afterwards residence of President Monroe.	<a href="#">M</a>	AGard
B815-936*	Richmond, Va., April 1865, House.	<a href="#">L,M</a>	Reekie
B815-937*	Richmond, Va., April 1865, St. Paul's Episcopal church. (Grace St.)	<a href="#">L,M</a>	Reekie
B815-938*	Spottswood Hotel, Richmond, April 15, 1865.	<a href="#">K,L</a>	AGard
B815-939*	Ruins of Galligo Flour Mills, Richmond, looking toward Haxall & Crenshaw's Mills. (Arch St.)	<a href="#">B,M,L</a>	AGard
B815-940*	Richmond, Va., April 1865, View burnt district and Capital building from canal basin.	<a href="#">L,M</a>	Reekie
B815-941*	Richmond, Va., April 1865, View on the canal.	<a href="#">L,M</a>	Reekie
B815-942*	Richmond, Va., April 1865, Burnt district. (horses hitched to iron fence)	<a href="#">L,M</a>	Reekie
B815-943*	Richmond, Va., April 1865, Burnt district.	<a href="#">L,M</a>	Reekie
B815-944*	Richmond, Va., April 1865, Burnt district.	<a href="#">L,M</a>	Reekie
B815-945*	Richmond, Va., April 1865, Burnt district.	<a href="#">L,M</a>	Reekie
B815-946*	Richmond, Va., April 1865, Burnt district.	<a href="#">L,M</a>	Reekie
B815-947*	Richmond, Va., April 1865, Canal basin. (Burnt district and Capitol building in background).	<a href="#">L,M</a>	Reekie

B815-948*	Group of Contrabands at Haxall's Mill, Richmond, June 9, 1865. (Note: LC index credits John Reekie).	<a href="#">X,L,M</a>	AGard
B815-949*	Petersburg, Va., Fortifications.	<a href="#">L,M</a>	Reekie
B815-950*	Petersburg, Va., April 1865, Earthworks in front of Petersburg.	<a href="#">L,M</a>	Reekie
B811-951* (2)	Union Wagon Train leaving Petersburg on Washington Street, April 10, 1865. (T&H caption: "First Wagon Train Entering Petersburg.")	<a href="#">K,T,L</a>	Reekie
B815-952*	View looking northwestward on Sycamore Street, Petersburg, April 10, 1865.	<a href="#">K,L,M</a>	Reekie
B811-953* (2)	Varina Landing, Va., 1864, Pontoon bridge across the James River. (Cavalry guarding bridge).	<a href="#">L,M</a>	Reekie
B815-954*	1864. Pontoon bridge across the James River.	<a href="#">L,M</a>	Reekie
955 DNE	Dutch Gap Canal, Va. ( <a href="#">half-stereo print</a> )	<a href="#">L</a>	
B811-956* (2)	Dutch Gap Canal, Va., 1865, View of completed canal.	<a href="#">L</a>	
957 DNE	Varina Landing, Va.	<a href="#">L</a>	
B815-958*	City Point, Va., View on James River below City Point	<a href="#">L</a>	
B815-959*	Petersburg, Va., April 1865, Street.	<a href="#">L</a>	
B815-960*	James River, Va., Point where Army of Potomac crossed in June 1864.	<a href="#">L,M</a>	Reekie
961-962	<i>No entries for numbers 961 and 962 in LC index.</i>		
B815-963*	Richmond, Va., April 1865, Ballard house on Franklin Street. (Photographer's tent in foreground).	<a href="#">L</a>	
B815-964*	Richmond, Va., April 1865, Ballard house on Franklin Street.	<a href="#">L,M</a>	Reekie
B815-965*	Richmond, Va., April 1865, Residence of Gen. Robert E. Lee.	<a href="#">L,M</a>	Reekie
B815-966*	Silver Spring, Md., 1864, Blair house.	<a href="#">L</a>	
967-975	<i>No entries for numbers 967 through 975 in LC index</i>		
B811-976 (1)	Savannah, Ga. (vicinity), View on Savannah river. (non-Gardner)(prt)	<a href="#">L</a>	
977-980	<i>No entries for numbers 977 through 980 in LC index.</i>		
981 DNE	Execution of the Conspirators. THE ARRIVAL ON THE SCAFFOLD, X,K July 7, 1865. ( <a href="#">print</a> )		AGard
982 DNE	Execution of the Conspirators. THE DROP, July 7, 1865. ( <a href="#">h-s print</a> )	<a href="#">X,K</a>	AGard
983 see note	Execution of the Conspirators THE SUSPENSION. July 7, 1865. (Now classified as <a href="#">B815-1287</a> ).	<a href="#">X,K</a>	AGard
B811-983* (2)	Troops drawn up in hollow square to witness an execution. (Petersburg, Va., August 1864).	<a href="#">T,L,M</a>	Reekie
B811-984* (2)	Norfolk, Va., December 1864, Ruins of Navy Yard.	<a href="#">L</a>	JGard
985-989	<i>No entries for numbers 985 through 989 in LC index.</i>		
990 DNE	Cemetery	<a href="#">K</a>	Reekie
990-999	<i>No entries for numbers 990 through 999 in LC index.</i>		
B815-1000*	Richmond, Va., April 1865, View of Church	<a href="#">L,M</a>	Reekie
B815-1001*	Washington, D.C., May 1865, Gen Christopher C. Augur and staff.	<a href="#">L</a>	
B811-1002* (2)	Harper's Ferry, W.Va., View from cemetery.	<a href="#">L</a>	
B815-1003*	Alexandria, Va., August 1863, Slave pen.	<a href="#">L</a>	Pywell
1004	<i>No entry for number 1004 in LC index.</i>		
B815-1005*	General August V. Kautz. (Member of the military commission that tried Lincoln's assassins.	<a href="#">L</a>	
B815-1006*	Washington, D.C., 1864, Interior of ward in Harewood Hospital.	<a href="#">L</a>	
B815-1007*	Washington, D.C., 1864, (another view).	<a href="#">L</a>	
B815-1008*	Washington, D.C., 1864, Patients in ward of Harewood Hospital.	<a href="#">L</a>	
B815-1009*	Fredericksburg, Va., Ruins of houses.	<a href="#">L</a>	
1010 DNE	Richmond, Va., April 1865, Church.	<a href="#">L,M</a>	Reekie
B815-1011*	Richmond, Va., April 1865, Pontoon bridge across the James River.	<a href="#">L,M</a>	Reekie
B815-1012*	Silver Spring, Md., 1864, Blair house.	<a href="#">L</a>	
B811-1013* (2)	Farmville, Va. April 1865, High bridge of the South Side Railroad across the Appomattox.	<a href="#">L</a>	O'Sull
B815-1014*	Washington, D.C., 1864, Harewood Hospital.	<a href="#">L</a>	
B815-1015*	Bermuda Hundred, Va., 1865, Lookout tower on left of B.H. line.	<a href="#">L</a>	
1016	<i>No entry for number 1016 in LC index.</i>		

B811-1017* (2)	Bull Run, Va., March 1862, Sudley church through the trees.	<a href="#">L</a>	Barnard
B815-1018*	Washington, D.C., 1864, House near Fort Stevens showing effect of shot fired during Early's attack on Washington, July 12, 1864.	<a href="#">L</a>	
B815-1019*	Washington, D.C., Old Capitol Prison.	<a href="#">L</a>	
B815-1020*	Richmond, Va., April 1865, Graves of Confederate soldiers in Hollywood Cemetery.	<a href="#">L,M</a>	Reekie
B815-1021*	Petersburg, Va., April 1865, Gas works showing the effect of bombardment.	<a href="#">L,M</a>	Reekie
B815-1022*	Washington, D.C., 1864, Gen. A. McD. McCook & staff.	<a href="#">L</a>	
B815-1023*	Petersburg, Va., August 1864, Military telegraph operators at Army of Potomac headquarters.	<a href="#">L</a>	O'Sull
1024 DNE	Va., Quarters of Dr. David McKay, Army of the James. ( <a href="#">h-s print</a> )	<a href="#">L</a>	
B815-1025*	Petersburg, Va., August 1864, Two youthful military telegraph operators at Army of the Potomac headquarters.	<a href="#">L</a>	O'Sull
B815-1026*	Yorktown, Va., 1862, Confederate battery JEFF DAVIS.	<a href="#">L</a>	
B815-1027*	Petersburg, Va., 1864, Confederate fortifications on the outer line captured by the 18 <sup>th</sup> Corps, June 15, 1864.	<a href="#">L</a>	
B815-1028*	Petersburg, Va., Nov. 1864, Officer's quarters, 50 <sup>th</sup> N.Y. Engineers.	<a href="#">L</a>	
B815-1029*	Dutch Gap Canal, Va. (Drewry's Bluff, James River). A giant sling-cart to carry siege guns.	<a href="#">L,M</a>	Reekie
B815-1030*	Petersburg, Va., August 1864, Military telegraph operator. AoP.	<a href="#">L</a>	O'Sull
B815-1031*	Petersburg, Va., August 1864, Military telegraph operator HQ, AoP	<a href="#">L</a>	O'Sull
B811-1032 (1)	Petersburg, Va., August 1864, Military telegraph operator HQ, AoP	<a href="#">L</a>	O'Sull
B815-1033*	Petersburg, Va., August 1864, Military telegraph operator HQ, AoP	<a href="#">L</a>	O'Sull
B815-1034*	Petersburg, Va., Officers and men of Company E, 1 <sup>st</sup> N.Y. Engineers	<a href="#">L</a>	
B811-1035 (1)	Col. Ernest M.P. Von Vegesack, 20 <sup>th</sup> New York Infantry. (Captain in Swedish army).	<a href="#">L</a>	
B811-1036 (1)	Col. Ernest M.P. Von Vegesack, 20 <sup>th</sup> New York Infantry. (Captain in Swedish army).	<a href="#">L</a>	
B815-1037*	Petersburg, Va., August 1864, Soldier's quarters.	<a href="#">L</a>	O'Sull
B811-1037 (1)	Appomattox River, Va. Medical supply boat PLANTER.	<a href="#">L</a>	
B815-1038*	Appomattox River, Va. Medical supply boat PLANTER	<a href="#">L</a>	
B811-1039 (1)	Alexandria, Va., Soldiers rest.	<a href="#">L</a>	
B815-1040*	Washington, D.C., 1864, Interior of ward at Harewood Gen. Hosp.	<a href="#">L</a>	
B815-1041*	Petersburg, Va., Officers seated.	<a href="#">L</a>	
B815-1042*	Petersburg, Va., Soldier seated. (Officer).	<a href="#">L</a>	
B811-1043* (2)	Petersburg, Va., Soldier seated before tent.	<a href="#">L</a>	
B811-1044* (2)	Petersburg, Va., Telegrapher.	<a href="#">L</a>	
B811-1045* (2)	Winter Quarters of the Rebel Army, at Manassas, Va., 1862.	<a href="#">T,L</a>	Barnard
B811-1046* (2)	Bull Run, Va., View of battlefield (of 2 <sup>nd</sup> Bull Run, Aug. 29-30, 1862).	<a href="#">L</a>	
B815-1047*	Winter Quarters of the Engineers Corps. (LC: Petersburg, Va., Col. Ira Spaulding's quarters, Camp of the 50 <sup>th</sup> New York Engineers. Bomb proof entrance—winter quarters).	<a href="#">T,L</a>	
B811-1047* (2)	Petersburg, Virginia. Col. Ira Spaulding's quarters. Camp of the 50 <sup>th</sup> New York Engineer. Pine boughs at front entrance-winter quarters.	<a href="#">L</a>	
B815-1048*	Petersburg, Va., Field and staff officers' quarters Camp of 50 <sup>th</sup> New York Engineers.	<a href="#">L</a>	
B811-1049* (2)	General Burnside and Staff, November, 1862. (Warrenton, Va.).	<a href="#">L</a>	AGard
B815-1050*	Petersburg, Va., 1865, Earthworks in front of Petersburg.	<a href="#">L</a>	
B811-1051* (2)	Bomb-proof Restaurant on the Petersburg Line.	<a href="#">T,L</a>	O'Sull
B815-1052*	Petersburg, Va., 1865, Earthworks (Ft. Stedman) in front of Petersburg	<a href="#">L</a>	
B815-1053*	Petersburg, Va., 1865, Bomb-proof in Federal lines.	<a href="#">L</a>	
B815-1054*	Petersburg, Va., 1865, Earthworks in front of Petersburg.	<a href="#">L</a>	
B815-1055*	Petersburg, Va., 1865, Earthworks in front of Petersburg.	<a href="#">L</a>	
B815-1056*	Big Black River, Miss., February 1864, Battlefield of May 17, 1863.	<a href="#">L</a>	Pywell
B815-1057*	Petersburg, Va., 1865, Earthworks in front of Petersburg.	<a href="#">L</a>	

B815-1058*	Petersburg, Va., 1865, Confederate (Fort McGilvery).	<a href="#"><u>L</u></a>	
B815-1059*	Petersburg, Va., 1865, Confederate fortifications at “Gracie’s Salient.”	<a href="#"><u>L</u></a>	
B815-1060*	Petersburg, Va., 1865, Earthworks in front of Petersburg.	<a href="#"><u>L</u></a>	
B815-1061*	Petersburg, Va., 1865, Earthworks in front of Petersburg.	<a href="#"><u>L</u></a>	
B811-1062* (2)	Petersburg, Va., 1865, View of Federal line near Fort Morton.	<a href="#"><u>L</u></a>	
B815-1063*	Petersburg, Va., 1865, Earthworks in front of Petersburg.	<a href="#"><u>L</u></a>	
B815-1064*	Petersburg, Va., 1865, Confederate Fort McGilvery.	<a href="#"><u>L</u></a>	
B815-1065*	Petersburg, Va., 1865, Bomb-proof in front of Petersburg.	<a href="#"><u>L</u></a>	
B815-1066*	Petersburg, Va., 1865, Earthworks in front of Petersburg.	<a href="#"><u>L</u></a>	
B811-1067* (2)	Petersburg, Va., 1865, Earthworks in front of Petersburg.	<a href="#"><u>L</u></a>	
B815-1068*	Petersburg, Va., 1865, Federal line near Fort Morton.	<a href="#"><u>L</u></a>	
B815-1069*	Petersburg, Va., 1865, Federal line near Fort Morton.	<a href="#"><u>L</u></a>	
B811-1070 (1)	Petersburg, Va., 1865, Earthworks in front of Petersburg.	<a href="#"><u>L</u></a>	
B811-1071* (2)	Petersburg, Va., 1865, Fortifications.	<a href="#"><u>L</u></a>	
B811-1072 (1)	Petersburg, Va., 1865, Fortifications in front of Petersburg. (LC: Fort Haskell).	<a href="#"><u>L</u></a>	
B815-1073*	Petersburg, Va., 1865, Bomb-proofs in front of Petersburg. (Photographic wagon, Engineer Department shown).	<a href="#"><u>L</u></a>	O’Sull?
B815-1074*	Petersburg, Va., 1865, Fort Haskell (LC: Former title: Fort Meikle in front of Petersburg. (named for Lt. Col. George Meikle, 20 <sup>th</sup> Ind. Inf.).	<a href="#"><u>L</u></a>	
B815-1075*	Petersburg, Va., 1865, Confederate Fort McGilvery.	<a href="#"><u>L</u></a>	
B815-1076*	Cumberland Landing, James River, Va., 1862, Encampment of AoP.	<a href="#"><u>L</u></a>	
B815-1077*	James River, Va., 1862, Group of officers on deck of the MONITOR	<a href="#"><u>L</u></a>	
B811-1078* (2)	Ambulance Corps. Method of removing wounded from the field.	<a href="#"><u>L</u></a>	
B811-1079* (2)	Engineer Corps Building a Road. (LC: Jericho Mills, Va., May 24, 1864, Party of the 50 <sup>th</sup> New York Engineers building a road on the south bank of the North Anna River.	<a href="#"><u>T,L</u></a>	O’Sull
B811-1080* (2)	Method of destroying railroads	<a href="#"><u>L</u></a>	
B815-1081*	Petersburg, Va., May 1865, Mills.	<a href="#"><u>L</u></a>	O’Sull
B815-1082*	Petersburg, Va., May 1865, Mills.	<a href="#"><u>L</u></a>	O’Sull
B815-1083*	Petersburg, Va., May 1865, Mills.	<a href="#"><u>L</u></a>	O’Sull
B811-1084* (2)	Interior of Fort Sedgwick, with bomb-proof quarters of garrison.	<a href="#"><u>K,T,L</u></a>	O’Sull
B815-1085*	Petersburg, Va., May 1865, Officers quarters at Fort Sedgwick.	<a href="#"><u>L</u></a>	O’Sull
B815-1086*	Petersburg, Va., 1865, Fort Stedman in front of Petersburg.	<a href="#"><u>L</u></a>	O’Sull
B815-1087*	Petersburg, Va., May 1865, Mills.	<a href="#"><u>L</u></a>	O’Sull
B815-1088*	Petersburg, Va., May 1865, Mills.	<a href="#"><u>L</u></a>	O’Sull
B815-1089*	Petersburg, Va., April 1865, Blandford church and graveyard.	<a href="#"><u>L</u></a>	O’Sull
B815-1090*	Petersburg, Va., April 1865, Blandford church and graveyard.	<a href="#"><u>L</u></a>	O’Sull
B815-1091*	Petersburg, Va., May 1865, Blessed well of Fort Damnation.	<a href="#"><u>L</u></a>	O’Sull
B811-1092* (2)	Petersburg, Va., April 1865, Ruins of Locomotive and railroad bridge across the Appomattox River.	<a href="#"><u>L</u></a>	
B815-1093*	Petersburg, Va., 1865, Earthworks in front of Petersburg.	<a href="#"><u>L</u></a>	
B815-1094*	Petersburg, Va., 1865, Earthworks in front of Petersburg.	<a href="#"><u>L</u></a>	
B815-1095*	Petersburg, Va., 1865, Earthworks in front of Petersburg.	<a href="#"><u>L</u></a>	
B815-1096*	Petersburg, Va., 1865, Earthworks in front of Petersburg.	<a href="#"><u>L</u></a>	
B815-1097*	Petersburg, Va., 1865, Earthworks in front of Petersburg.	<a href="#"><u>L</u></a>	
B815-1098*	Petersburg, Va., May 1865, Ruins of woolen mill.	<a href="#"><u>L</u></a>	O’Sull
B815-1099*	Petersburg, Va., May 1865, View of river and photographic wagon of Engineer Corps.	<a href="#"><u>L</u></a>	O’Sull
B815-1100*	Petersburg, Va., May 1865, General view of mills.	<a href="#"><u>L</u></a>	O’Sull
B811-1101* (2)	Petersburg, Va., May 1865, Pontoon bridges across the Appomattox R.	<a href="#"><u>L</u></a>	O’Sull
B815-1102*	Petersburg, Va., May 1865, View of mills .	<a href="#"><u>L</u></a>	O’Sull
B815-1103*	Petersburg, Va., May 1865, View of mills.	<a href="#"><u>L</u></a>	O’Sull
B815-1104*	Petersburg, Va., May 1865, Planing mill.	<a href="#"><u>L</u></a>	O’Sull
B815-1105*	Petersburg, Va., May 1865, Mills; photographic wagon of Engineer Department in foreground.	<a href="#"><u>L</u></a>	O’Sull

B815-1106*	Petersburg, Va., May 1865, View of mills.	<a href="#">L</a>	O'Sull
B815-1107*	Petersburg, Va., May 1865, View of mills.	<a href="#">L</a>	O'Sull
B815-1108*	Petersburg, Va., May 1865, View of mills.	<a href="#">L</a>	O'Sull
B811-1109* (2)	Richmond, Va., 1865, Mill on James River and Kanawha Canal above Richmond.	<a href="#">L,M</a>	Reekie
B815-1110*	Petersburg, Va., May 1865, View of mills.	<a href="#">L</a>	O'Sull
B815-1111*	Bull Run, Va., View on Bull Run Battlefield morning of July 21, 1861.	<a href="#">L</a>	
B815-1112*	Petersburg, Va., May 1865, View of mills.	<a href="#">L</a>	O'Sull
B815-1113*	Petersburg, Va., May 1865, View of mills.	<a href="#">L</a>	O'Sull
B815-1114*	Petersburg, Va., May 1865, View of mills.	<a href="#">L</a>	O'Sull
B811-1115* (2)	Washington, D.C., 1865, Officers of 3d Massachusetts Heavy Artillery.	<a href="#">L</a>	
B815-1116*	Drewry's Bluff, Va., 1865, Obstructions in James River. (Blocked by the Confederate ram VIRGINIA, and gunboats PATRICK HENRY and JAMESTOWN.	<a href="#">L</a>	
1117 DNE	Drewry's Bluff, Va., 1865, Confederate Fort Darling on James River.	<a href="#">L</a>	
B815-1118*	Drewry's Bluff, Va., 1865, Confederate Fort Darling on James River.	<a href="#">L</a>	
B815-1119*	Drewry's Bluff, Va., 1865, Confederate Fort Darling on James River.	<a href="#">L</a>	
B815-1120*	Drewry's Bluff, Va., 1865, Confederate Fort Darling on James River.	<a href="#">L</a>	
B815-1121*	Dutch Gap Canal, Va., 1865, View of the canal.	<a href="#">L</a>	
B815-1122*	Dutch Gap Canal, Va., 1865, View of the canal.	<a href="#">L</a>	
B815-1123*	Drewry's Bluff, Va., 1865, Confederate Fort Darling on James River, seven miles south of Richmond.	<a href="#">L</a>	
B815-1124*	Dutch Gap Canal, Va., 1865, Confederate gunboat sunk in the James River above the canal.	<a href="#">L</a>	
B811-1125 (1)	Drewry's Bluff, Va., 1865, Signal tower in the vicinity of Fort Darling.	<a href="#">L</a>	
B815-1126*	Drewry's Bluff, Va., 1865, Confederate Fort Darling.	<a href="#">L</a>	
B815-1127*	Unidentified building.	<a href="#">L</a>	
B815-1128*	Drewry's Bluff, Va., 1865, View on James River.	<a href="#">L</a>	
B815-1129*	Drewry's Bluff, Va., 1865, Band of 1 <sup>st</sup> Connecticut Heavy Artillery at Fort Darling on James River.	<a href="#">L</a>	
B811-1130* (2)	Magazine in Battery Rodgers, on the Potomac. (near Alexandria).	<a href="#">K,T,L</a>	
B815-1131*	Alexandria, Va., Battery Rodgers, erected in 1863, overlooking the Potomac near Jones' Point. 15-inch Rodman guns (left) 200-pound Parrott rifled gun (right).	<a href="#">L</a>	
B815-1132*	Alexandria, Va., Battery Rodgers, 8-inch Parrott gun in foreground; a 15-inch Rodman gun beyond.	<a href="#">L</a>	
B815-1133*	Drewry's Bluff, Va., April 1865, Federal transports with cargoes of artillery on the James.	<a href="#">L</a>	
B811-1133* (2)	Drewry's Bluff, Va., April 1865, Federal transports with cargoes of artillery on the James.	<a href="#">L</a>	
B811-1134 (1)	Drewry's Bluff, Va., April 1865, Chaplains quarters. 1 <sup>st</sup> Conn. Heavy Artillery in Confederate Fort Darling. Part of shot and shell in Foreground was fired by U.S. Gunboats in attack on fort in 1862.	<a href="#">L</a>	
B815-1135*	Drewry's Bluff, Va., April 1865, Chapel at Fort Darling and soldier's graves.	<a href="#">L</a>	
B815-1136*	Drewry's Bluff, Va., April 1865, Adj. Quarters, 1 <sup>st</sup> Conn. Heavy Artillery at Fort Darling.	<a href="#">L</a>	
B815-1137*	Petersburg, Va., 1865, Earthworks in front of Petersburg. (The 27-foot ditch at Ft. Gilmer, guard against Fed. mines. Man standing in ditch is Gen. Peter S. Michie, acting chief engineer of the Union armies around Petersburg).	<a href="#">L</a>	
B815-1138*	Fort Fisher, N.C., January 1865, Interior view.	<a href="#">L</a>	O'Sull
B815-1139*	Drewry's Bluff, Va., 1865, Officer's quarters, 1 <sup>st</sup> Conn. Heavy Artillery, Fort Darling.	<a href="#">L</a>	
B811-1140* (2)	Fifteen-inch gun in Battery Rodgers on the Potomac (near Alexandria).	<a href="#">K,T,L</a>	




B815-1141*	Chapin's Bluff, Va., 1865, Quarters of Maj. H.A. Pierce, 1 <sup>st</sup> Conn. Heavy Artillery.	<u>L</u>	
B815-1142*	Alexandria, Va., 200 pdr. Parrott rifle gun in Battery Rodgers.	<u>L</u>	
1143 DNE	General Isaac Stevens, U.S.A.	<u>L</u>	
B811-1144 (1)	Centreville, Va., March 1862, Confederate fort on the heights, with Quaker guns. (L	<u>L</u>	B&G
B811-1145 (1)	Centreville, Va., March 1862, Confederate fort on the heights, with Quaker guns.	<u>L</u>	B&G
B811-1146 (1)	Washington, D.C., July 1863, Ambulance train at Harewood Hospital. (reference Miller v.7, p. 313 – Ambulance train at City Point, Va.).	<u>L</u>	
B811-1147 (1)	Washington, D.C., Brigade headquarters at Fort Lincoln.	<u>L</u>	
B811-1148* (2)	Bull Run, Va., March 1862, Sudley church.	<u>L</u>	B&G
B815-1149*	Drewry's Bluff, Va., 1865, Soldier's cemetery. Grave of Sgt. Frank L. Smith, Co. F, 1 <sup>st</sup> Conn. Heavy Artillery in foreground.	<u>L</u>	
B815-1150*	Drewry's Bluff, Va., April 1865, Sling for heavy artillery.	<u>L</u>	
1151 DNE	Sling cart for moving Heavy Cannon. ( <a href="#">stereo print</a> )	K,T,L	
B811-1152* (2)	Drewry's Bluff, Va., April 1865, Sling for heavy artillery. (One neg ½)	<u>L</u>	
B811-1153* (2)	Drewry's Bluff, Va., April 1865, Sling for heavy artillery.	<u>L</u>	
B811-1154* (2)	Drewry's Bluff, Va., April 1865, Sling for heavy artillery.	<u>L</u>	
B815-1155*	Drewry's Bluff, Va., April 1865, Sling for heavy artillery.	<u>L</u>	
B815-1156*	Washington, D.C., 1865, Officers and men, 3d Massachusetts Heavy Artillery in Fort Totten.	<u>L</u>	
B815-1157*	Washington, D.C., 1865, Officers and men, 3d Massachusetts Heavy Artillery by Columbiad guns, Fort Totten.	<u>L</u>	
B815-1158*	Washington, D.C., 1865, Interior view of Fort Totten.	<u>L</u>	
B815-1159*	Gettysburg, Pa., November 11, 1863, Crowd at dedication of monument at cemetery.	<u>L</u>	AGard
B815-1159-A*	Gettysburg, Pa., November 11, 1863, Crowd at dedication of battlefield.	<u>L</u>	AGard
B815-1160*	Gettysburg, Pa., November 11, 1863, Crowd at dedication of battlefield.	<u>L</u>	AGard
B815-1161*	Fauquier Sulphur Springs, Va., Ruins of hotel.	<u>L</u>	
1162 DNE	General Jefferson C. Davis & officers seated in tent. (half-stereo <a href="#">print</a> )	<u>L</u>	
B815-1163*	Centreville, Va., March 1862, Stevens house.	<u>L</u>	Barnard
B815-1164*	Appomattox Court House, Va., April 1865, View of C.H. and soldiers.	<u>L</u>	O'Sull
B815-1165*	View of road and house.	<u>L</u>	
B815-1166*	Petersburg, Va., Soldier seated at table.	<u>L</u>	
B815-1167*	Gettysburg, Pa., July 1863, Gen. George G. Meade's headquarters.	<u>L</u>	
B811-1168* (2)	Washington, D.C., Mess room at Harewood hospital.	<u>L</u>	
B811-1169* (2)	Washington, D.C., James rifles in Fort Totten.	<u>L</u>	
B815-1170*	Washington, D.C., House near Fort Stevens showing effect of shot during Early's attack on Washington.	<u>L</u>	
B811-1171* (2)	Railroad Battery before Petersburg.	<u>T,L</u>	
B815-1172*	Alexandria, Va., Soldier's cemetery.	<u>L</u>	
B815-1173*	Cold Harbor, Va., View of the battlefield.	<u>L</u>	
B815-1174*	Alexandria, Va., Slave pen. (Price, Birch & Co.—dealers in slaves).	<u>L</u>	
1175 DNE	Antietam, Md., 1862. View of Antietam bridge.	<u>L</u>	
B811-1176 (1)	Bull Run, Va., Robinson's house near center of battlefield.	<u>L</u>	
B811-1177 (1)	Port Royal, S.C., 1862, View of farm house.	<u>L</u>	
B815-1178*	Antietam, Md., 1862, View of Antietam bridge.	<u>L</u>	
B815-1179*	Antietam, Md., 1862, View of Burnside bridge. (from Rebel side)	<u>L</u>	
B815-1180*	Cumberland Landing, Va., May 1862, City of tents. Encampment AoP.	<u>L</u>	
B811-1181* (2)	Richmond, Va., April 1865. Ruins of Richmond & Petersburg RR brdg.	<u>L</u>	
B815-1182*	Petersburg, Va., May 1865, View of gas works. (Photographic wagon, Engineering Department shown).	<u>L</u>	O'Sull
B811-1183 (1)	Port Royal, S.C., March 1862, General Isaac Stevens.	<u>L</u>	O'Sull

B811-1184* (2)	Farmville, Va., April 1865, High bridge of the South Side Railroad across the Appomattox.	<a href="#">L</a>	O'Sull
B815-1185*	Farmville, Va., April 1865, Distance view of High bridge of the South Side Railroad across the Appomattox.	<a href="#">L</a>	O'Sull
B815-1186*	Cumberland Landing, Va., 1862, Encampment of the AoP.	<a href="#">L</a>	Gibson
B811-1186-A*(2)	Cumberland Landing, Va., 1862, Encampment of the AoP.	<a href="#">L</a>	Gibson
B811-1187* (2)	Taylor's Bridge, Va., May 1864, Pontoon bridge across the North Anna river below Taylor's bridge.	<a href="#">L</a>	
B811-1188 (1)	Washington, D.C., National cemetery, Soldier's Home.	<a href="#">L</a>	
B811-1189 (1)	The Marshall House, Alexandria, Va.	<a href="#">T,L</a>	
B811-1190 (1)	Washington, D.C., 1865, Artillery group, 3 <sup>rd</sup> Mass. Heavy Artillery at Fort Totten.	<a href="#">L</a>	
B811-1191 (1)	Fredericksburg, Va., View from across the river.	<a href="#">L</a>	O'Sull
B811-1191 (1)	Fredericksburg, Va., View from across the river. (Variant half-stereo view under same number).	<a href="#">L</a>	
1192	<i>No entry for number 1192 in LC index.</i>		
1193 DNE	Groveton, Va., 1865, Monument on battlefield. ( <a href="#">print</a> )	<a href="#">L</a>	
1194 DNE	Groveton, Va., 1865, Monument on battlefield. ( <a href="#">print</a> )	<a href="#">L</a>	
B815-1195*	Washington, D.C., Camp beside Fort Totten.	<a href="#">L</a>	
B811-1196 (1)	Antietam, Md., 1862, Dunker church.	<a href="#">L</a>	
1197-1198	<i>No entries for numbers 1197 and 1198 in LC index.</i>		
1199 DNE	The Ever Welcome Sanitary Commission. (full stereo <a href="#">print</a> )	<a href="#">T,L</a>	
B811-1200 (1)	Washington, D.C., May 1863, Home of Sanitary Commission.	<a href="#">L</a>	
B811-1201* (2)	Washington, D.C., May 1863, Sanitary Commission rest house.	<a href="#">L</a>	
B815-1202*	Washington, D.C., July 1864, Sanitary Lodge No. 5.	<a href="#">L</a>	
B811-1203* (2)	Alexandria, Va., July 1864, Sanitary Commission lodge.	<a href="#">L</a>	
B811-1204* (2)	Alexandria, Va., July 1864, Sanitary Commission lodge. Convalescent.	<a href="#">L</a>	
B815-1205*	Washington, D.C., April 1865, View of Harewood hospital.	<a href="#">L</a>	JGard
B815-1206*	Washington, D.C., April 1865, View of Harewood hospital.	<a href="#">L</a>	
B811-1207* (2)	Untitled. (Camp).	<a href="#">L</a>	
B811-1208 (1)	Washington, D.C., Hospital camp. Kendall Green.	<a href="#">L</a>	
B815-1209*	Washington, D.C., Group of patients in front of ward B, Harewood Hospital.	<a href="#">L</a>	
B811-1210 (1)	McLean's House, Where Lee Surrendered.	<a href="#">T,L</a>	O'Sull
B811-1210-A (1)	Appomattox Court House, Va., April 1865. McLean house.	<a href="#">L</a>	O'Sull
B811-1211* (2)	Daniel Cole. A Federal scout.	<a href="#">L</a>	
B815-1212*	Cumberland Landing, Va., May 1862, Federal encampment on Pamunkey River.	<a href="#">L</a>	Gibson
1213	<i>No entry for number 1213 in LC index.</i>		
B811-1214* (2)	Encampment at Cumberland Landing, Va. (May 1862).	<a href="#">T,L</a>	Gibson
B811-1214-B*(2)	Cumberland Landing, Va., May 1862, Federal encampment on the Pamunkey.	<a href="#">L</a>	Gibson
B815-1215*	Cumberland Landing, Va., May 1862, Federal encampment on the Pamunkey.	<a href="#">L</a>	Gibson
B815-1216*	Cumberland Landing, Va., May 1862, Federal encampment on the Pamunkey.	<a href="#">L</a>	Gibson
B811-1217* (2)	Cumberland Landing, Va., May 1862, Federal encampment on the Pamunkey.	<a href="#">L</a>	Gibson
B811-1218* (2)	Cumberland Landing, Va., May 1862, Federal encampment on the Pamunkey.	<a href="#">L</a>	Gibson
B811-1219* (2)	Cumberland Landing, Va., May 1862, Federal encampment on the Pamunkey.	<a href="#">L</a>	Gibson
B815-1220*	Cumberland Landing, Va., May 1862, Federal encampment on the Pamunkey.	<a href="#">L</a>	Gibson
B815-1221*	Cumberland Landing, Va., May 1862, Federal encampment on the Pamunkey. (Actual location: Yorktown, Va., Camp Winfield Scott).	<a href="#">L</a>	Gibson

B815-1222*	Cumberland Landing, Va., May 1862, Federal encampment on the Pamunkey. (Actual location: Yorktown, Va., Camp Winfield Scott).	<a href="#">L</a>	Gibson
B815-1223*	Cumberland Landing, Va., May 1862, Federal encampment on the Pamunkey. (Actual location: Yorktown, Va., Camp Winfield Scott).	<a href="#">L</a>	Gibson
B815-1224*	Cumberland Landing, Va., May 1862, Federal encampment on the Pamunkey. (Actual location: Yorktown, Va., Camp Winfield Scott).	<a href="#">L</a>	Gibson
B811-1225* (2)	Cumberland Landing, Va., May 1862, Federal encampment on the Pamunkey. (Actual location: Yorktown, Va., Camp Winfield Scott).	<a href="#">L</a>	Gibson
B815-1226*	Cumberland Landing, Va., May 1862, Federal camp on the Pamunkey (Actual location: Yorktown, Va., Camp Winfield Scott).	<a href="#">L</a>	Gibson
B815-1227*	Washington, D.C. 1865, Officers and men, 3d Reg. Mass. Heavy Arty.	<a href="#">L</a>	
B815-1228*	Brandy Station, Va., Feb. 1864. Gens. George G. Meade, John Sedgwick & Robert O. Tyler with staff officers at Horse Artillery HQ.	<a href="#">L</a>	
B815-1229*	Fort Fisher, N.C., Jan. 1865, Interior view.	<a href="#">L</a>	O'Sull
B815-1230*	Fort Fisher, N.C., Jan. 1865, Gun with muzzle shot away.	<a href="#">L</a>	O'Sull
B815-1231*	Fort Fisher, N.C., Jan. 1865, Battery Buchanan.	<a href="#">L</a>	O'Sull
1232 DNE	Fort Fisher, N.C., Jan. 1865, Battery Lamb. ( <a href="#">print</a> )	<a href="#">L</a>	
B811-1233 (1)	Fort Fisher, N.C., Jan. 1865, Gun with muzzle shot away.	<a href="#">L</a>	O'Sull
B811-1234* (2)	English Armstrong Gun in Fort Fisher, N.C., (Jan. 1865).	<a href="#">T,L</a>	O'Sull
B811-1235 (1)	Fort Fisher, N.C., Jan. 1865, View of destroyed gun.	<a href="#">L</a>	O'Sull
B815-1236*	Fort Fisher, N.C., Jan. 1865, Interior view.	<a href="#">L</a>	O'Sull
B811-1237* (2)	House.	<a href="#">L</a>	
B811-1238 (1)	Fort Fisher, N.C., Jan. 1865, Dismounted gun.	<a href="#">L</a>	O'Sull
B815-1239*	Fort Fisher, N.C., Jan. 1865, Dismounted gun	<a href="#">L</a>	O'Sull
B815-1240*	Fort Fisher, N.C., Jan. 1865, Interior of the "Pulpit."	<a href="#">L</a>	O'Sull
B811-1241* (2)	Fort Fisher, N.C., Jan. 1865, Traverses.	<a href="#">L</a>	O'Sull
B815-1242*	Fort Fisher, N.C., Jan. 1865, Dismounted gun.	<a href="#">L</a>	O'Sull
B815-1243*	Buildings.	<a href="#">L</a>	
B815-1244*	Hampton, Va., Ruins of old church.	<a href="#">L</a>	
B815-1245*	Petersburg, Va., Railroad battery.	<a href="#">L</a>	
B811-1245* (2)	Petersburg, Va. Railroad battery.	<a href="#">L</a>	
B811-1246 (1)	Va., Winter quarters of Capt. Bissel, Army of the Potomac.	<a href="#">L</a>	
B811-1247* (2)	Washington, D.C., Home of the Sanitary Commission.	<a href="#">L</a>	
B815-1248*	Washington, D.C., May 1865, Grand review of the Army. (Note: LC index incorrectly credits this image as well as B815-1249-1271 and B815-1276-1284 to Brady, who had his own gallery and had no connection to these Gardner's Gallery 1865 images.	<a href="#">L</a>	(Brady)
B815-1249*	Washington, D.C., May 1865, Grand review of the Army.	<a href="#">L</a>	
B815-1250*	Washington, D.C., May 1865, Grand review of the Army.	<a href="#">L</a>	
B815-1251*	Washington, D.C., May 1865, Grand review of the Army. Cavalry unit passing Presidential reviewing stand.	<a href="#">L</a>	
B815-1252*	Washington, D.C., May 1865, Grand review of the Army.	<a href="#">L</a>	
B815-1253*	Washington, D.C., May 1865, Grand review of the Army.	<a href="#">L</a>	
B815-1254*	Washington, D.C., May 1865, Grand review of the Army. Troops passing reviewing stand.	<a href="#">L</a>	
B815-1255*	Washington, D.C., May 1865, Grand review of the Army. Troops passing reviewing stand.	<a href="#">L</a>	
B815-1256*	Washington, D.C., May 1865, Grand review of the Army. Presidential reviewing stand, with guest and guard.	<a href="#">L</a>	
B811-1257* (2)	Washington, D.C., May 1865, Grand review of the Army.	<a href="#">L</a>	
B815-1258*	Washington, D.C., May 1865, Grand review of the Army.	<a href="#">L</a>	
B815-1259*	Washington, D.C., May 1865, Grand review of the Army.	<a href="#">L</a>	
B815-1260*	Washington, D.C., May 1865, Grand review of the Army.	<a href="#">L</a>	
B815-1261*	Washington, D.C., May 1865, Grand review of the Army.	<a href="#">L</a>	
B815-1262*	Washington, D.C., May 1865, Grand review of the Army.	<a href="#">L</a>	
B815-1263*	Washington, D.C., May 1865, Grand review of the Army.	<a href="#">L</a>	

B815-1264*	Washington, D.C., May 1865, Grand review of the Army. ( <a href="#">print</a> )	<a href="#">L</a>	
B815-1265*	Washington, D.C., May 1865, Grand review of the Army.	<a href="#">L</a>	
B815-1266*	Washington, D.C., May 1865, Grand review of the Army.	<a href="#">L</a>	
B815-1267*	Washington, D.C., May 1865, Grand review of the Army.	<a href="#">L</a>	
B815-1268*	Washington, D.C., May 1865, Grand review of the Army.	<a href="#">L</a>	
B811-1269* (2)	Washington, D.C., May 1865, Grand review of the Army.	<a href="#">L</a>	
B815-1270*	Washington, D.C., May 1865, Grand review of the Army.	<a href="#">L</a>	
B815-1271*	Washington, D.C., May 1865, Grand review of the Army.	<a href="#">L</a>	
B811-1272 DNE	Washington, D.C., April 19, 1865, President Lincoln's funeral on Pennsylvania Avenue.	L	
B815-1273*	Washington, D.C., April 19, 1865, President Lincoln's funeral on Pennsylvania Avenue.	<a href="#">L</a>	
1274	<i>No entry for number 1274 in LC index.</i>		
B815-1275*	Washington, D.C., April 19, 1865, President Lincoln's funeral on Pennsylvania Avenue.	<a href="#">L</a>	
B815-1276*	Washington, D.C., May 1865, Grand review of the Army.	<a href="#">L</a>	
B815-1277*	Washington, D.C., May 1865, Grand review of the Army.	<a href="#">L</a>	
B815-1278*	Washington, D.C., May 1865, Grand review of the Army.	<a href="#">L</a>	
B811-1279* (2)	Washington, D.C., May 1865, Grand review of the Army.	<a href="#">L</a>	
B811-1280 DNE	Washington, D.C., May 1865, Grand review of the Army. Crowd at Capitol. ( <a href="#">print</a> )	L	
B815-1281*	Washington, D.C., May 1865, Grand review of the Army.	<a href="#">L</a>	
B815-1282*	Washington, D.C., May 1865, Grand review of the Army.	<a href="#">L</a>	
B815-1283*	Washington, D.C., May 1865, Grand review of the Army.	<a href="#">L</a>	
B811-1284* (2)	Washington, D.C., March 4, 1864, Crowd at President Abraham Lincoln's second inauguration.	<a href="#">L</a>	
B815-1285*	Washington, D.C., March 4, 1864, Crowd at President Abraham Lincoln's second inauguration. .	<a href="#">L</a>	
B815-1286*	Washington, D.C., March 4, 1864, Crowd at President Abraham Lincoln's second inauguration. .	<a href="#">L</a>	
B815-1287*	Washington, D.C., July 7, 1865, Hanging bodies of the Lincoln conspirators. ("The Suspension.")	<a href="#">L</a>	AGard
1288	<i>No entry for number 1288 in LC index.</i>		
B811-1289 (1)	Falmouth, Va., White Oak Church, occupied by Christian Commission.	<a href="#">L</a>	
B811-1290 (1)	Antietam, Md., Sept. 1862, Dead on battlefield.	<a href="#">L</a>	
B811-1291	Confederate Dead at Fort Robinette, Corinth. (Note: Not Gardner).	<a href="#">T,L</a>	NBrwn
B811-1292	Corinth, Miss., Oct. 4, 1862, Confederate dead in front of Battery Robinette. Photo by N. Brown morning after the attack. (Not Gardner)	<a href="#">L</a>	NBrwn
B811-1293 DNE	Washington, D.C., East front of U.S. Capitol, from new House of Representatives.	L	
B811-1294 DNE	Washington, D.C., East front of U.S. Capitol.	L	

At this point, the Library of Congress B811/B815 index of negatives jumps to No. 2062 and 2063, then to 2282, which begins the War for the Union series published by the E. & H.T. Anthony Co.



## LARGE PLATE GLASS NEGATIVES

The following information appears at the beginning of Gardner's 1863 catalog, preceding the listing of large-plate (folio) images: "*ILLUSTRATIONS OF THE WAR, folio size, 7 inches by 9 inches, mounted, with title, on plate paper, 13 x 18. Price, \$1.50 per copy. 50 copies beautifully bound in morocco with title page, \$75. Stereographs, 50 cents. Album cards, 25 cents each. Sent safely by mail to any address, on receipt of the above sum. For stereograph and album card size, see page 8.*" (Note: No size information on page 8. All LC call numbers preceded by "B817" as seen with first and second entries.)

<b>B817-7001</b>	<b>Gen. Patrick on Horseback.</b> (Falmouth, Va., April 1863). <a href="#">(print)</a>	<a href="#">G,L</a>	<b>O'Sull</b>
B817-7002	Washington, D.C., May 1865. Gen. Charles C. Walcutt and staff	<a href="#">L</a>	
7003 DNE	Petersburg, Va., August 1864. Co. F, 114 <sup>th</sup> Penn. Infantry. <a href="#">(print)</a>	<a href="#">L</a>	
7004 DNE	City Point, Va., Stables at Grant's HQ, Army of the Potomac.	<a href="#">L</a>	
7005 DNE	Quarters of Company "D" U.S. Engineers, Brandy Station, Va., winter 1863-1864. <a href="#">(print)</a>	<a href="#">T,L</a>	
7006	Bermuda Hundred, James River, Va., Signal tower on left of Bermuda line.	<a href="#">L</a>	
7007 DNE	Washington, D.C., Gen. Nathaniel P. Banks and staff. <a href="#">(print)</a>	<a href="#">L</a>	
7008	Washington, D.C., June 1863. 17 <sup>th</sup> New York Independent Battery Light Artillery on review.	<a href="#">L</a>	Knox
7009	Company "K" 93d N.Y. Infantry, August, 1863. (LC caption includes ID of Bealton, Va. and "Morgan Rifles.")	<a href="#">T,L</a>	O'Sull
7010	17 <sup>th</sup> N.Y. Battery, near Washington, June, 1863.	<a href="#">T,L</a>	Knox
7011	Bealton, Va., August 1863. Regimental staff 93d New York Infantry (Morgan Rifles).	<a href="#">L</a>	O'Sull
7012	Washington, D.C., 1862. 6-pdr. Wiard gun at the Arsenal.	<a href="#">L</a>	Brady
7013	Washington, D.C., 1865. Building of the U.S. Clothing Department.	<a href="#">L</a>	Smith
<b>7014</b>	<b>Aquia Creek Landing, Va., No. 1.</b> LC index: Feb. 1863. Supply boats at the wharf.	<a href="#">L</a>	Agard
7015	District of Columbia, May 1864. Cavalry depot at Giesborough Point.	<a href="#">L</a>	
7016	Richmond, Va., June 1865. Military telegraph operators. (Note: LC series 817 index includes IDs of 11 operators).	<a href="#">L</a>	
7017	District of Columbia, May 1864, Cavalry depot at Giesborough Point.	<a href="#">L</a>	
7018	Petersburg, Va., 1865. Confederate fortifications at Gracie's Salient on the Petersburg line.	<a href="#">L</a>	
7019	Antietam, Md., 1862. Miller house.	<a href="#">L</a>	
7020	Washington, D.C., July 1865. Gen. William F. Bartlett's camp.	<a href="#">L</a>	
7021	District of Columbia. August 1865. Men and guns of 3d Massachusetts Regiment Heavy Artillery at ornamental gate of Fort Totten.	<a href="#">L</a>	Smith
7022 DNE	Gen. Silas Casey and staff. <a href="#">(print)</a>	<a href="#">L</a>	
7023	Petersburg, Va., November 1864. Group of 3d Indiana Cavalry, Headquarters Army of the Potomac.	<a href="#">L</a>	
7024	Washington, D.C., 1862. Park of artillery at the Arsenal.	<a href="#">L</a>	Brady
7025 DNE	Dress Parade of the 50 <sup>th</sup> Penn. Infantry, Gettysburg, Pa., July, 1865. (LC caption includes: "Present at the laying of corner stone at Gettysburg, July 4.") <a href="#">(print)</a>	<a href="#">T,L</a>	Smith
7026	Richmond, Va., April 1865. General view of the city.	<a href="#">L</a>	AGard
7027	Gettysburg, Pa., July 1865, Camp of the 50 <sup>th</sup> Pennsylvania Infantry.	<a href="#">L</a>	Smith
7028	Richmond, Va., April 1865. Washington monument on the Capitol grounds.	<a href="#">L</a>	Reekie
7029	Hampton, Va., December 1864. "Slabtown."	<a href="#">L</a>	
7030	Richmond, Va., April 1865. Ruins of State Arsenal.	<a href="#">L</a>	
7031	Richmond, Va., 1865. Ruins of Gallego mills.	<a href="#">L</a>	AGard
7032	Scouts and guides, Army of the Potomac. (LC has 12 IDs).	<a href="#">L</a>	
7033	Richmond, Va., 1865. Burnt district from the Canal Basin.	<a href="#">L</a>	



7034	Arlington, Va. June 1865. Batteries in Fort No. 2. Fort Whipple.	<a href="#">L</a>	Smith
7035	Officers of 63d New York Infantry. (LC index: "Washington, D.C., June 1865. Major William H. Terwilliger and officers of 63d New York Infantry. Irish Brigade.")	<a href="#">T,L</a>	Smith
7036	Bealton, Va., August 1863. Company K, 93d New York Infantry. headquarters guard. Army of the Potomac.	<a href="#">L</a>	O'Sull
7037	Petersburg, Va., August 1864. Capt. John S. Crawford, 114 <sup>th</sup> Penn. Inf.	<a href="#">L</a>	
7038 DNE	Petersburg, Va., August 1864. Company F, 114 <sup>th</sup> Pennsylvania Infantry. ( <a href="#">print</a> )	L	
7039	Aquia Creek Landing, Va., Feb. 1863. Capt. T.E. Hall, assist. quartermaster.	<a href="#">L</a>	AGard
<b>7040 DNE</b>	<b>General Ward and Friends.</b> (LC: Gen. John H.H. Ward and group. T&H caption: "Hard Tack" Aquia Creek, February, 1863). ( <a href="#">print</a> )	<b>G,T,L</b>	<b>AGard</b>
7041 DNE	Petersburg, Va. 1864. Generals Winfield S. Hancock, John Gibbon, David D. Birney and Francis C. Barlow. ( <a href="#">print</a> )	L	
7042	Surgeons of the 3d Division, 9 <sup>th</sup> Corps, Petersburg, 1864.	<a href="#">T,L</a>	
<b>7043</b>	<b>Lt. Col. Colborn on Horseback.</b> (LC index: Warrenton, Nov. 1862, Lt. Col. A. V. Colburn, Aide-de-camp).	<a href="#">G,L</a>	<b>AGard</b>
7044	City Point, Va., July 1864. Federal supplies deposited on the landing.	<a href="#">L</a>	
7045	Petersburg, Va., July 1864. Surgeons of 4 <sup>th</sup> Division, 9 <sup>th</sup> Army Corps. (LC index has four IDs).	<a href="#">L</a>	
7046	Surgeons of the 4th Division, 9 <sup>th</sup> Corps, Petersburg, 1864.	<a href="#">T,L</a>	
7047	Company "D" 149 <sup>th</sup> Penn. Infantry, Nov. 6, 1864. (Petersburg, Va.)	<a href="#">T,L</a>	
7048 DNE	Petersburg, Va., August 1864. Quartermasters and mechanics. 1 <sup>st</sup> Division, 9 <sup>th</sup> Army Corps. ( <a href="#">print</a> )	L	
7049	Petersburg, Va., October 1864. Chaplains of the 9 <sup>th</sup> Army Corps.	<a href="#">L</a>	
7050	Appomattox River, Va., Sept. 1864. Medical supply steamer <i>Planter</i> .	<a href="#">L</a>	
7051	Petersburg, Va., Sept. 1864. Field and staff officers of 39 <sup>th</sup> Colored Infantry. (LC index indicates six in group, has four IDs).	<a href="#">L</a>	
7052	Field and Staff 39 <sup>th</sup> U.S. Colored Infantry, Petersburg, 1864.	<a href="#">T,L</a>	
7053	Petersburg, Va., August 1864. Gen. Edward Ferrero and staff. (LC index indicates 11 in group, has 9 IDs).	<a href="#">L</a>	
7054	Petersburg, Va., August 1864. Company D U.S. Engineers.	<a href="#">L</a>	
7055	Washington, D.C., 1865. Brig. Gen. Charles Thomas, Assistant Quartermaster General, with Benjamin C. Card and George D. Wise, Division Chiefs, and other staff on steps of Quartermaster General's Office, Corcoran's Building, 17 <sup>th</sup> Street and Pennsylvania Ave., N.W.	<a href="#">L</a>	
7056	Fort Fisher, N.C., Jan. 1865. Interior view of traverse and magazine on the land front.	<a href="#">L</a>	O'Sull
7057	Fort Fisher, N.C., Jan. 1865. Interior view of southeast end, showing site of main magazine.	<a href="#">L</a>	O'Sull
7058	Dress Parade of the 3d Penn. Artillery, Fortress Monroe, Va., Dec., '64.	<a href="#">T,L</a>	
7059	Headquarters 50 <sup>th</sup> New York Engineers, Petersburg, 1864.	<a href="#">T,L</a>	
7060	Petersburg, Va., November 1864. Commissary Department, 50 <sup>th</sup> New York Engineers.	<a href="#">L</a>	
7061	Fort Fisher, N.C., Jan. 1865. Interior view, with heavy gun broken by bombardment.	<a href="#">L</a>	O'Sull
7062	Petersburg, Va., August 1864. Company A, U.S. Engineers.	<a href="#">L</a>	
7063	Petersburg, Va., August 1864. Surgeons of 3d Division, 9 <sup>th</sup> Corps.	<a href="#">L</a>	
7064 DNE	Hampton Roads, Va., Dec. 1864. School ship U. S. S. SABINE	L	
7065 DNE	Charleston, S.C., June 17, 1865. Adm. John A. Dahlgren and staff on board U. S. S. PAWNEE off Charleston. ( <a href="#">print</a> )	L	
7066	Petersburg, Va., Sept. 1864. Group of Company B, U.S. Engineers.	<a href="#">L</a>	
7067	Petersburg, Va., July 6, 1864. General Orlando B. Wilcox and staff. (LC index has 9 IDs and "The above is the staff while the General was in command of "District of the Clinch" in East Tennessee during	<a href="#">L</a>	

	the siege of Knoxville, that is as many of them as could be got together on July 6, 1864, in front of Petersburg, Va. signed: F.W. Knowles).		
7068	Detachment of 3d Indiana Cavalry; Army Headquarters, Brandy Station, Va., winter 1863-64.	<a href="#">T,L</a>	
7069	Warrenton, Va., October 1863. Gen. Alfred Pleasonton and staff. ( <a href="#">prt</a> )	<a href="#">L</a>	
7070 DNE	Washington, D.C., July 1864. Officers of Gen. Alexander M. McCook's staff, Brightwood (7 <sup>th</sup> Street Road near present Sheridan St.).	<a href="#">L</a>	
7071	Officers of 80 <sup>th</sup> New York Infantry, (20 <sup>th</sup> N.Y.S.M.) Culpeper, fall '63.	<a href="#">T,L</a>	O'Sull
7072	Harper's Ferry, W. Va. (vicinity), View of Loudoun Heights? (Hand-inscribed note: "Dismounted bridge across Armstrong Run. See Miller Vol I, p. 121.).	<a href="#">L</a>	
7073 DNE	7073 Fort Fisher, N.C., 1865. Armstrong gun. ( <a href="#">print</a> )	<a href="#">L</a>	O'Sull
7074 DNE	Rappahannock Station, Va., March 1864. Pontoon wagon and boat. 50 <sup>th</sup> New York Engineers. ( <a href="#">print</a> )	<a href="#">L</a>	O'Sull
<b>7075</b>	<b>Gen. Patrick and Staff.</b> (Culpeper, Va., Sept. 1863).	<a href="#">G,L</a>	<b>O'Sull</b>
7076	Culpeper, Va., Sept. 1863. Officers of U.S. Horse Artillery, AoP.	<a href="#">L</a>	AGard
7077	Petersburg, Va., August 1864. Company H, 114 <sup>th</sup> Pennsylvania Infantry (Zouaves).	<a href="#">L</a>	
7078	Culpeper, Va., Sept. 1863. Officers of the U.S. Horse Artillery Brigade commanded by Capt. James M. Robertson.	<a href="#">L</a>	AGard
7079	Culpeper, Va., Sept. 1863. Generals Gershom Mott, John H. H. Ward and Colonels Austin, William Brewster and John E. Farnum.	<a href="#">L</a>	
7080	Culpeper, Va., Sept. 1863. Gen. George G. Meade's headquarters, Wallack's house.	<a href="#">L</a>	O'Sull
7081	Auburn, Va., Nov. 1863. "Castle Murray" (five miles southeast of Warrenton), headquarters of Gen. Alfred Pleasonton.	<a href="#">L</a>	O'Sull
<b>7082 DNE</b>	<b>Ruins of Stone Bridge, Bull Run, March, 1862, No. 1.</b> ( <a href="#">print</a> )	<a href="#">G,L</a>	<b>B&amp;G</b>
7083	Culpeper, Va., Sept. 1863, Officers of U.S. Horse Artillery, AoP.	<a href="#">L</a>	
7084	Manassas, Va., 1862. Yellow hospital.	<a href="#">L</a>	
7085	Brandy Station, Va., Dec. 1863. Capt. Samuel A. McClellan, Capt. J. Henry Sleeper (10 <sup>th</sup> Mass. Battery), Capt. O'Neil W. Robinson, all of the Artillery Brigade, 3d Corps, and Alfred R. Waud, artist correspondent for "Harper's Weekly."	<a href="#">L</a>	JGard
7086	Brandy Station, Va., Dec. 1863. Capt. J. Henry Sleeper, 10 <sup>th</sup> Mass. Battery, and Alfred R. Waud.	<a href="#">L</a>	JGard
7087	Richmond, Va., 1865. Residence of Gen. Robert E. Lee. 707 East Franklin Street.	<a href="#">L</a>	
7088	Brandy Station, Va., Dec. 1863. Provost Marshals of 3d Army Corps.	<a href="#">L</a>	JGard
7089 DNE	Brandy Station, Va. Lieutenants of 10 <sup>th</sup> Mass. Battery. 4 IDs ( <a href="#">print</a> )	<a href="#">L</a>	JGard
7090	Bealton, Va., August 1863. Captain Henry Page, A.Q.M., AoP HQ.		
7091	Bealton, Va., August 1863. Captain Henry Page, A.Q.M., AoP HQ.	<a href="#">L</a>	
7092	Fauquier Sulphur Springs, Va., August 1862. Ruins of hotel.	<a href="#">L</a>	O'Sull
<b>7093</b>	<b>Antietam Bridge, looking down stream.</b> (Met <a href="#">print</a> ).	<a href="#">G</a>	<b>AGard</b>
<b>7094 DNE</b>	<b>Battery No. 1 at Farnhold's House, York River, mounting one 200-pound and five 100-pound rifled guns, May, 1862, No. 3.</b> ( <a href="#">print</a> )	<a href="#">G,L</a>	<b>W&amp;G</b>
7095	Manassas, Va., 1862. Provost Guard of 9 <sup>th</sup> Regiment New York Infantry ("Hawkin's Zouaves.").	<a href="#">L</a>	
7096	Gettysburg, Pa., July 1863. Dead Confederate sharpshooter in "the devil's den."	<a href="#">L</a>	AGard
SB 40 DNE	A sharpshooter's last sleep, Gettysburg, Pa. (variant to B817-7096 published as plate 40 in Gardner's Sketch Book) ( <a href="#">print</a> )	<a href="#">L</a>	AGard
7097	Brandy Station, Va., Feb. 1864. Chief Engineer's camp at AoP HQ.	<a href="#">L</a>	
7098 DNE	Culpeper, Va., Sept. 1863. Gen. George G. Meade and staff at Wallack's house. (LC index includes five IDs). ( <a href="#">print</a> )	<a href="#">L</a>	O'Sull
7099 DNE	Culpeper, Va., Sept. 1863. Gen. George G. Meade and staff.	<a href="#">L</a>	O'Sull

7100	Washington, D.C., June 1865. Gen. George G. Meade and Corps commanders. Army of the Potomac.	<u>L</u>	Smith
7101	Fort Fisher, N.C., 1865. Interior view. First six traverses on sea face.	<u>L</u>	O'Sull
7102	Washington, D.C., 1862. Wiard 6-pdr. Gun at Arsenal.	<u>L</u>	Brady
7103	Brandy Station, Va., February 1864. Lt. Chas W. Wolsey with horse. headquarters Army of the Potomac.	<u>L</u>	
7104	Brandy Station, Va., February 1864. Alfred R. Waud, artist for "Harper's Weekly" (seated on a horse) at HQ, AoP.	<u>L</u>	
7105	Brandy Station, Va., March 1864. Scouts and guides of the AoP.	<u>L</u>	
7106	Petersburg, Va., Nov. 1864. Group of Engineers and Draughtsmen, headquarters, Army of the Potomac.	<u>L</u>	O'Sull
7107 DNE	Petersburg, Va., Nov. 1864. Engineers at HQ, AoP. ( <a href="#">print</a> )	<u>L</u>	O'Sull
7108	<b>Quartermaster's Department, Aquia Creek.</b> (LC: Feb. 1863. Personnel in front of Quartermaster's Office).	<u>G,L</u>	AGard
7109	Brandy Station, Va., March 1864. Officers' quarters. U.S. Engineers.	<u>L</u>	O'Sull
7110	Ruins of Richmond, April 12, 1865. (LC caption: "General view of the burned district.")	<u>T,L</u>	AGard
7111	Richmond, Va., April 1865. Ruins of the State Arsenal and view of the James River.	<u>L</u>	AGard
7112	Camp of the "Oneida" Cavalry, Headquarters Army of the Potomac, March, 1865. (LC caption "with men at leisure.")	<u>T,L</u>	
7113	Petersburg, Va., May 1865. Merchants Cotton Mill on the Appomattox River near Campbell's bridge,	<u>L</u>	O'Sull
7114	<i>No entry for number 7114 in LC negative index.</i>		
7115	Petersburg, Va., 1865. View on the Petersburg lines from the right of Fort Sedgwick.	<u>L</u>	
7116 DNE	Brandy Station, Va., Jan. 1864. Engineers at headquarters, AoP. ( <a href="#">print</a> )	<u>L</u>	O'Sull
7117	Brandy Station, Va., Feb. 1864. Wagons and men of the U.S. Military Telegraph Construction Corps.	<u>L</u>	O'Sull
7118 DNE	Gen. Christopher C. Augur & staff.	<u>L</u>	
7119	Fort Fisher, N.C., 1865. Battery Lamb on sea front.	<u>L</u>	O'Sull
7120	Bealton, Va., August 1863. Gen. Marsena R. Patrick's headquarters.	<u>L</u>	
7121 DNE	Culpeper, Va., Sept. 1863. John Minor Botts and family.	<u>L</u>	O'Sull
7122	Culpeper, Va., Sept. 1863. John Minor Botts and family.	<u>L</u>	O'Sull
7123	Culpeper, Va., Sept. 1863. Residence of John Minor Botts (Family on porch).	<u>L</u>	O'Sull
7123 DNE	Harper's Ferry, Maryland Heights, and Loudon Heights.	<u>T</u>	
7124	Culpeper, Va., Sept. 1863. Resident of John Minor Botts (Family on porch).	<u>L</u>	O'Sull
7125	Culpeper, Va., Sept. 1863. Resident of John Minor Botts (Family on porch).	<u>L</u>	O'Sull
7126	Brandy Station, Va., Feb. 1864. Capt. John R. Coxe, A.C.S. and lady seated before his log-cabin winter quarters at Army of the Potomac HQ.	<u>L</u>	
7127	Culpeper, Va., Sept. 1863. William Wilson, scout, HQ, AoP.	<u>L</u>	JGard
7128	Rappahannock Station, Va., March 1864. Canvas pontoon wagon, 50 <sup>th</sup> New York Engineers.	<u>L</u>	O'Sull
7129	Detachment of 1 <sup>st</sup> U.S. Cavalry, Brandy Station, Va., winter '63-64.	<u>T,L</u>	
7130	Brandy Station, Va., Feb. 1864. Provost Marshal clerks at AoP HQ	<u>L</u>	
7131	Virginia. Mule team crossing a brook.	<u>L</u>	
7132	Harper's Ferry, West Virginia, 1865. View of Maryland Heights.	<u>L</u>	JGard
7133	Harper's Ferry, West Virginia, 1865. View of Maryland Heights, looking down the Potomac.	<u>L</u>	JGard
7134	City Point, Va., Oct. 1864. General Hospital. North east view.	<u>L</u>	
7135	Petersburg, Va., August 1864. Group of officers at HQ, AoP (LC indicates six in group, has five IDs).	<u>L</u>	
7136	Petersburg, Va., August 1864. Group of officers at HQ, AoP	<u>L</u>	

7137	Petersburg, Va., August 1864. Officers of 114 <sup>th</sup> Pennsylvania Infantry. <a href="#">L</a>	
7138	Petersburg, Va., August 1864. Officers of 114 <sup>th</sup> Pennsylvania Infantry. <a href="#">L</a>	
7139	Brandy Station, Va., Feb. 1864. Lt. Col. Orson H. Hart, A. A. G. of 3d Corps, and horse. <a href="#">L</a>	
7140 DNE	Company "I" 6 <sup>th</sup> Penn. Cavalry (Rush's Lancers.) (LC caption also says, "Falmouth, Va., June 1863. Capt. J Starr and Lt. F. Furness shown. <a href="#">(print)</a>	T,L
7141	Fredericksburg, Va., 1862. The Barnard house below Fredericksburg, destroyed during the first battle. <a href="#">L</a>	
7142	Fairfax Courthouse, Va., June 1863. House used as headquarters by Generals McClellan and Beauregard. <a href="#">L</a>	
7143	Petersburg, Va., August 1864. Company F, 114 <sup>th</sup> Pennsylvania Infantry (Zouaves) with fixed bayonets. <a href="#">L</a>	
7144	Petersburg, Va., August 1864. Officers of 114 <sup>th</sup> Pennsylvania Infantry. <a href="#">L</a>	
7145	Petersburg, Va., August 1864. Officers of the 114 <sup>th</sup> Pennsylvania Infantry playing cards in front of tents. <a href="#">L</a>	
7146 DNE	Brandy Station, Va., Feb. 1864. Field hospital of 1 <sup>st</sup> Division, 2d Corps. (Variant to Plate 54 in <i>Gardner's Sketch Book of the Civil War</i> ). <a href="#">L</a>	JGard
7147	Hampton Roads, Va., Dec. 1864. U. S. S. MALVERN. <a href="#">(print)</a> <a href="#">L</a>	
7148 DNE	Fort Fisher, N.C., 1865. Panoramic view of land face. <a href="#">L</a>	O'Sull
7149 DNE	Port Royal, S.C. Dispatch boat, Monitor and James Gordon Bennett's yacht REBECCA. <a href="#">(print)</a> <a href="#">L</a>	
7150	Petersburg, Va., Dec. 1864. Lt. Vane and horse, Army of the Potomac. <a href="#">L</a>	
7151	Poplar Grove, Va., March 1865. Log church built by the 50 <sup>th</sup> New York Engineers, with the engineer insignia above the door. <a href="#">L</a>	O'Sull
7152	Petersburg, Va., August 1864. Camp in pine woods. (broken) <a href="#">(print)</a> <a href="#">L</a>	
7153	Brandy Station, Va., February 17, 1864. Gen. David B. Birney and staff. (LC index has 15 IDs). <a href="#">L</a>	
7154	Petersburg, Va., August 1864. Camp in pine woods. <a href="#">L</a>	
7155-7156	<i>No entries in LC index for number 7155, 7156.</i>	
7157 DNE	Winter Quarters, 1 <sup>st</sup> Brigade, Horse Artillery, Brandy Station, Va., winter 1863-64. <a href="#">L</a>	
7158	Brandy Station, Va., Feb. 1864. Headquarters, 5 <sup>th</sup> Army Corps. <a href="#">L</a>	
7159	Richmond, Va., April 1865. Houses on Governor Street. <a href="#">L</a>	
7160 DNE	Pontoon Boat on wheels, ready for the march. (LC: Rappahannock Station, Va., March 1864, 50 <sup>th</sup> New York Engineers). <a href="#">(print)</a> <a href="#">T,L</a>	
7161	Brandy Station, Va., Feb. 1864. Officers in front of winter quarters at Army of the Potomac headquarters. <a href="#">L</a>	
7162 DNE	Farmville, Va., April 1865. High bridge of the South Side Railroad across the Appomattox. <a href="#">(print)</a> <a href="#">L</a>	O'Sull
7163	Brandy Station, Va., Feb. 1864. Officer's winter quarters, HQ, AoP. <a href="#">L</a>	
7164	Brandy Station, Va., Feb. 1864. Tent of A. Foulke, Sutler at headquarters of 1 <sup>st</sup> Brigade, Horse Artillery <a href="#">L</a>	Gibson
7165	Brandy Station, Va., Feb. 1864. Tent of A. Foulke, Sutler at headquarters of 1 <sup>st</sup> Brigade, Horse Artillery <a href="#">L</a>	Gibson
7166	Petersburg, Va., March 1865. Major G. W. Ford, 50 <sup>th</sup> N.Y. Engineers <a href="#">L</a>	
7167	Petersburg, Va., March 1865. Headquarters, 50 <sup>th</sup> N.Y. Engineers <a href="#">L</a>	
7168	Fort Fisher, N.C., 1865. Panoramic view at front. (Part 2). <a href="#">L</a>	O'Sull
7169	Appomattox Court House, Va., April 1865. Federal soldiers at the CH. <a href="#">L</a>	O'Sull
7170	Fort Fisher, N.C., 1865. Panoramic view at front. (Part 3). <a href="#">L</a>	O'Sull
7171	<b>Fortifications at Manassas, March, 1862, No. 2.</b> (LC: w. Fed. sold.) <a href="#">G,L</a>	<b>B&amp;G</b>
7172	Petersburg, Va., April 1865. The first Federal wagon train entering the town. <a href="#">L</a>	O'Sull
7173	Petersburg, Va., August 1864. Officers of 114 <sup>th</sup> Pennsylvania Infantry. <a href="#">L</a>	
7174	Varina Landing, Va., 1864. Army pontoon bridge across the James River above Varina Landing. <a href="#">L</a>	

7175	Petersburg, Va., August 1864. Co. F, 114 <sup>th</sup> Pennsylvania Infantry.	<a href="#">L</a>	
7176	Richmond, Va., April 1865. Ruins of Gallego Mills.	<a href="#">L</a>	
7177	Richmond, Va., April 1865. Ruins of Gallego Mills. Interior view.	<a href="#">L</a>	
7178	Washington, D.C., 1865. Col George Hogg and staff, 2d New York Heavy Artillery, 1 <sup>st</sup> Brigade, 1 <sup>st</sup> Division, 2d Army Corps, AoP.	<a href="#">L</a>	
7178 DNE	Officers of 4 <sup>th</sup> New York Artillery.	T	
7179	Farmville, Va., April 1865. High bridge of the South Side Railroad across the Appomattox.	<a href="#">L</a>	O'Sull
7180	Washington, D.C., July 1865. Gen. Napoleon Bonaparte McLaughlen and staff. (LC index has five IDs).	<a href="#">L</a>	
7181 DNE	Pontoon boat, front view.	L	
7182 DNE	"Hard Tack and Salt Hoss," Cedar Level, Va., August, 1864. (LC caption: "Regimental Commissary). ( <a href="#">print</a> )	T,L	
7183	Richmond, Va., June 1865. Wagon train of Military Telegraph Corps.	<a href="#">L</a>	
7184	Brandy Station, Va., 1864. Clerks at headquarters, AoP.	<a href="#">L</a>	
7185	Officers of 13 <sup>h</sup> New York Cavalry. (Seymour Light). LC identifies place as Prospect Hill, Va., July 1865).	<a href="#">T,L</a>	
7186	Warrenton, Virginia. Gen. Ambrose E. Burnside and staff.	<a href="#">L</a>	AGard
7187	Harper's Ferry, W. Va., View of town and Bolivar Heights.	<a href="#">L</a>	
7188	Petersburg, Va., April 1865. Detachment of U.S. Engineers.	<a href="#">L</a>	
7189	Appomattox Court House, Va., April 1865. Civilians in front of Hotel. (Clover Leaf Tavern?).	<a href="#">L</a>	O'Sull
7190	Frederick, Md., 1862. (Mrs.) Tynan and children.	<a href="#">L</a>	
7191 DNE	McLean's House, where Lee Surrendered. (possible <a href="#">print</a> )	T,L	O'Sull
7192	Gettysburg, Pa., July 1865. Battery B. (Robertson's) 2d U.S. Art.	<a href="#">L</a>	Smith
7194	Petersburg, Va., March 1865. Surgeons of 10 <sup>th</sup> Army Corps.	<a href="#">L</a>	
7195	Fort Fisher, N.C., 1865. View on land face showing destruction of gun carriage in traverse.	<a href="#">L</a>	O'Sull
7196	Fort Fisher, N.C., 1865. View of first traverse, northwest end, showing entrance to fort.	<a href="#">L</a>	O'Sull
7197	Manassas, Va., March 1862, Orange and Alexandria Railroad wrecked by retreating Confederates. (Variant to <a href="#">Plate 9</a> in <i>Gardner's Sketch Book of the Civil War</i> ).	<a href="#">L</a>	B&G
7198	Petersburg, Va., August 1864. Company G, 114 <sup>th</sup> Penn. Infantry. ( <a href="#">print</a> )	<a href="#">L</a>	AGard
7199	Washington, D.C., 1865. Clerks in front of office of Commissary General of Prisoners, F St. at 20 <sup>th</sup> N.W.	<a href="#">L</a>	
7200	<b>Lt. Col. Norton on Horseback.</b> (LC: HQ of Gen. Fitz-John Porter).	<a href="#">G,L</a>	AGard
7201	Washington, D.C., July 1865. Gen. Napoleon Bonaparte McLaughlen and staff. (LC index includes five IDs).	<a href="#">L</a>	
7202	Brandy Station, Va., Feb. 1864. Col George H. Sharpe, John C. Babcock, unidentified and John McEntee, Secret Service officers at Army of the Potomac headquarters.	<a href="#">L</a>	
7203 DNE	Gen. Edwin V. Sumner.	L	
7204	Washington, D.C., July 1864. Gen. Alexander McD. McCook on horseback, Brightwood.	<a href="#">L</a>	
7205 DNE	Washington, D.C., July 1864. Headquarters of Gen. Alexander McD. McCook at Brightwood. (probable <a href="#">print</a> )	L	
7206	Washington, D.C., July 1864. Gen. Alexander McD. McCook and staff at Brightwood.	<a href="#">L</a>	
7207	Petersburg, Va., May 1865. Johnson's Mill on the Appomattox near Campbell's Bridge; soldiers standing on rocks in the stream. (Variant to <a href="#">Plate 80</a> in <i>Gardner's Sketch Book of the Civil War</i> ).	<a href="#">L</a>	O'Sull
7208	Washington, D.C., March 1865. Maj. H. W. Sawyer and staff.	<a href="#">L</a>	
7209 DNE	Fort Fisher, N.C., 1865. Quartermaster and Commissary office. ( <a href="#">print</a> ).	L	O'Sull
7210	Poplar Grove, Va., March 1865. Officer's quarters and church. 50 <sup>th</sup> New York Engineers.	<a href="#">L</a>	O'Sull



7211	<b>General Sumner and Staff, Warrenton, November, 1862</b> (LC index indicates eight in group, has IDs for seven).	<a href="#">G,L</a>	AGard
7212	<b>Confederate Encampment, Centreville, March 1862.</b>	<a href="#">G</a>	B&G
7213	Poplar Grove, Va., March 1865. Officer's quarters and church. 50 <sup>th</sup> New York Engineers.	<a href="#">L</a>	O'Sull
7214	<b>Antietam Bridge, looking across stream.</b>	<a href="#">G</a>	AGard
7215	Arlington, Va., May 1864. Gen. Gustavus A. DeRussy and staff at Arlington House.	<a href="#">L</a>	
7216	The Sutler's Tent. (LC: at AoP HQ, Bealton, Va., August 1863).	<a href="#">T,L</a>	
7217	Washington, D.C., July 1865. Gen. William F. Bartlett and staff.	<a href="#">L</a>	
7218	Prospect Hill, Va., July 1865. Camp of the 13 <sup>th</sup> N.Y. Cavalry.	<a href="#">L</a>	
7219	Petersburg, Va., August 1864. Group of Co. B., U.S. Engineer Batt.	<a href="#">L</a>	
7220 DNE	Petersburg, Va., August 1864. U.S. Engineer Battalion.	<a href="#">L</a>	
7221	Washington, D.C., July 1865. Gen. William F. Bartlett's headquarters.	<a href="#">L</a>	
7222	Headquarters of Gen. O. B. Wilcox, in front of Petersburg, Aug. '64. (LC caption: "Cock fighting at Gen. Orlando B. Willcox's HQ.")	<a href="#">T,L</a>	Knox
7223 DNE	Washington, D.C., July 1865. Gen. William F. Bartlett's headquarters.	<a href="#">L</a>	
7224	Stevensburg, Va. (vicinity of Brandy Station), March 1864. Gen. Judson Kilpatrick and staff.	<a href="#">L</a>	
7225	Gettysburg, Pa., July 5, 1865. Officers of 50 <sup>th</sup> Penn. Infantry.	<a href="#">L</a>	
7226	Fort Monroe, Va., Dec. 1864. Gunboat SANTIGO DE CUBA off Fort Monroe.	<a href="#">L</a>	
7227	Fort Monroe, Va., Dec. 1864. Rear Adm. David D. Porter and staff on flagship U. S. S. MALVERN off Fort Monroe. (Lt. William B. Cushing standing on right).	<a href="#">L</a>	
7228	District of Columbia, August 1865. Headquarters of Gen. Martin D. Hardin at Fort Slocum.	<a href="#">L</a>	Smith
7229	Washington, D.C., June 1865. Gen. James A. Hall, officers and men of Battery C & E, U. S. Artillery.	<a href="#">L</a>	
7230	Gettysburg, Pa., July 1865. Officers of 50 <sup>th</sup> Pennsylvania Infantry.	<a href="#">L</a>	Smith
7231	Gettysburg, Pa., July 1865. Camp of Captain John J. Hoff, Commissary of Substance.	<a href="#">L</a>	Smith
7232	Gettysburg, Pa., July 1865. Camp of Captain John J. Hoff, Commissary of Substance. (Rear view).	<a href="#">L</a>	Smith
7233 DNE	Petersburg, Va., Nov. 1864. Surgeon's quarters, camp of 50 <sup>th</sup> New York Engineers. ( <a href="#">print</a> )	<a href="#">L</a>	
7234 DNE	<b>Mount St. Mary's College, Emmitsburg.</b>	<a href="#">G,L</a>	O'Sull
7235	Bealton, Va., August 1863. Group at tent and wagon of the NEW YORK HERALD. (Note: Alexander Gardner at right).	<a href="#">L</a>	O'Sull
7236	Richmond, Va., 1865. Ruins of State Arsenal and Richmond & Petersburg Railroad bridge.	<a href="#">L</a>	AGard
7237 DNE	Bealton, Va., August 1863. HQ of NEW YORK HERALD ( <a href="#">print</a> )	<a href="#">L</a>	O'Sull
7238	Culpeper, Va., Sept. 1863. Gen. Marsena R. Patrick and staff.	<a href="#">L</a>	O'Sull
7239 DNE	Richmond, Va., April 1865. Wagon train of U. S. Military Telegraph Corps. ( <a href="#">print</a> )	<a href="#">L</a>	
7240 DNE	Petersburg, Va., August 1864. Company C, U. S. Engineers ( <a href="#">print</a> )	<a href="#">L</a>	
7241 DNE	<b>Interior view of Breastworks at the Battle of Gettysburg.</b> (Note: LC caption says "View of temporary entrenchments of Federal troops on Little Round Top.") (possible print, <a href="#">Plate 38</a> SB)	<a href="#">G,L</a>	O'Sull
7242 DNE	Fort Fisher, N.C., Jan. 1865. Part of land face of fort. ( <a href="#">print</a> )	<a href="#">L</a>	O'Sull
7243	Fort Fisher, N.C., Jan. 1865. Interior view, showing traverse with dismounted gun.	<a href="#">L</a>	O'Sull
7244 DNE	Fort Monroe, Va., Dec. 1864. Rear Adm. David D. Porter and staff on flagship U. S. S. MALVERN off Fort Monroe.	<a href="#">L</a>	
7245	Battery "M" 2 <sup>nd</sup> U.S. Artillery, Culpeper, Va., autumn 1863.	<a href="#">T,L</a>	

7246	Washington, D.C., 1862. Two Wiard guns at the Arsenal. Gen. Daniel Sickles standing by gun. (Brady credit is questionable).	<a href="#">L</a>	Brady
7247	Gettysburg, Pa., July 1865. Camp of Captain J. J. Hoff.	<a href="#">L</a>	Smith
7248	Gettysburg, Pa., July 1865. Entrance to National Cemetery.	<a href="#">L</a>	Smith
7249	District of Columbia, August 1865. 100-pdr. Parrott gun at Ft. Totten.	<a href="#">L</a>	Smith
7250	Washington, D.C., 1862. Park of Wiard guns at the Arsenal; shown are H. L. Stuart, Nathaniel P. Willis (poet), and Gen. Daniel E. Sickles (R)	<a href="#">L</a>	Brady
7251	Petersburg, Va., Feb. 1865. Group of Provost Guard, HQ, AoP.	<a href="#">L</a>	
7252	Generals of the Army of the Potomac. (Logan, Meade and Parke).	<a href="#">T,L</a>	Smith
7253	Sergeants of 3d Mass. Artillery, Fort Totten, Va.	<a href="#">T,L</a>	Smith
7254	City Point, Va., August 1864. Wharves after the explosion of ordnance barges on August 4, 1864.	<a href="#">L</a>	
7255	City Point, Va., August 1864. Wharves after the explosion of ordnance barges on August 4, 1864.	<a href="#">L</a>	
7256	Alexandria, Va. Soldier's Cemetery.	<a href="#">L</a>	
7257	Washington, D.C., June 1865. Headquarters of Gen. Gershom Mott.	<a href="#">L</a>	Smith
7258 DNE	<b>Effects of a Shell at the Battle of Gettysburg.</b> "Horrors of War." (LC caption says, "Body of soldier in the "wheat field." and credits James Gibson). ( <a href="#">print</a> )	G,T	O'Sull
7259 DNE	Brandy Station, Va., April 1864. HQ, Army of the Potomac, Provost Marshal's office. ( <a href="#">print</a> )	L	O'Sull
7260	<i>No entry for number 7260 in LC index.</i>		
7261	Commissioned Officers of 3d Mass. Artillery, Fort Totten, Va.	<a href="#">T,L</a>	Smith
7262	Petersburg, Va., August 1864. Company H, 114 <sup>th</sup> Pennsylvania Inf.	<a href="#">L</a>	
7263	Company "H" 114 <sup>th</sup> Penn. Infantry, Petersburg, 1864.	<a href="#">T,L</a>	
7264 DNE	Alexandria, Va. Slave pen. (possible <a href="#">print</a> , SB Plate 2)	L	
7265	Camp of 6 <sup>th</sup> New York Artillery, Brandy Station, Va., winter '63-64.	<a href="#">T,L</a>	
7266	Washington, D.C., August 1865. Group of officers of Signal Corps. Camp of Instruction.	<a href="#">L</a>	
7267	Field and Staff 69 <sup>th</sup> Penn. Infantry. (Gettysburg, Pa., June 1865).	<a href="#">T,L</a>	Smith
7268	Army Wagon Train in Park. (Brandy Station, Va., May 1864) ( <a href="#">SB #64</a> )	<a href="#">T,L</a>	
7269	Petersburg, Va., April 1865. Blandford church.	<a href="#">L</a>	O'Sull
7270 DNE	Elk Mountain, Md., September 1862. Signal tower. SB <a href="#">Plate 22</a> ( <a href="#">print</a> )	L	O'Sull
7270	(Photo at <a href="#">B817-7270</a> is not Elk Mt. May be Brandy Station).	<a href="#">L</a>	
7271	Gettysburg, Pa., July 1865. Major George W. Brumm (and horse), Company F, 50 <sup>th</sup> Pennsylvania Infantry.	<a href="#">L</a>	Smith
7272	Rappahannock Station, Va., March 1864. Canvas pontoon wagon, 50 <sup>th</sup> New York Engineers.	<a href="#">L</a>	O'Sull
7273	Rappahannock Station, Va., March 1864. Canvas pontoon wagon, 50 <sup>th</sup> New York Engineers.	<a href="#">L</a>	O'Sull
7274	Bealton, Va., August 1863. Capt. Henry Page, assistant quartermaster, at Army of the Potomac headquarters.	<a href="#">L</a>	
7275	Rappahannock Station, Va., March 1864. Winter camp of 50 <sup>th</sup> New York Engineers.	<a href="#">L</a>	O'Sull
7276	Rappahannock Station, Va., March 1864. Winter camp of 50 <sup>th</sup> New York Engineers.	<a href="#">L</a>	O'Sull
7277	Brandy Station, Va., Feb. 1864. Winter quarters of Col. Howard, Chief Quartermaster, 3d Army Corps.	<a href="#">L</a>	O'Sull
7278	Brandy Station, Va., Feb. 1864. Capt. Beckwith's horse, HQ, AoP.	<a href="#">L</a>	JGard
7279	Brandy Station, Va., Feb. 1864. Officers and men of Company K, 1 <sup>st</sup> U. S. Cavalry (1 <sup>st</sup> Division, Cavalry Corps).	<a href="#">L</a>	
7280	<i>No entry for number 7280 in LC index.</i>		
7281	Gettysburg, Pa., July 1865. Col. William H. Telford, 50 <sup>th</sup> Penn. Inf.	<a href="#">L</a>	Smith
7282	Officers of Companies "F" and "K" 3d Mass. Art., Fort Stevens, Va.	<a href="#">T,L</a>	Smith
7283	Company "F" 2d New York Artillery. (at Ft. C. F. Smith in D.C.)	<a href="#">T,L</a>	
7284	City Point, Va., May 1865. Gen. Rufus Ingalls and group.	<a href="#">L</a>	

7285	Ambulance Drill. (LC: "Zouave ambulance crew demonstrating removal of wounded soldiers from field.")	<a href="#">L</a>	
7286	Farmville, Va., April 1865. High Bridge over the Appomattox River. North west view.	<a href="#">L</a>	O'Sull
7287	Farmville, Va., April 1865. High Bridge over the Appomattox River. North east view.	<a href="#">L</a>	O'Sull
7288	Washington, D.C., 1865. Gen. William Hoffman, Commissary General of Prisoners (at right) and staff on steps of his office, F St. at 20 <sup>th</sup> N.W.	<a href="#">L</a>	
7289	Bealton, Va., August 1863. Capt. Henry Page, assistant quartermaster, at Army of the Potomac headquarters.	<a href="#">L</a>	
7290	Sutler's Hut, 50 <sup>th</sup> New York Engineers. Rapp. Station, Va., 1864	<a href="#">T,L</a>	O'Sull
7291	Brandy Station, Va., March 1864. Provost Marshal clerks, HQ, AoP.	<a href="#">L</a>	
7292	Appomattox Court House, Va., April 1865. Wilbur McLean house.	<a href="#">L</a>	O'Sull
7293	Quarters of Field and Staff, 50 <sup>th</sup> N.Y. Engineers, Rapp. Sta. Va., 1864	<a href="#">T,L</a>	O'Sull
7294	Scouts and guides of the Army of the Potomac. (LC index indicates 16 in group, has 12 IDs).	<a href="#">L</a>	
7295	Company "C" 1 <sup>st</sup> Mass. Cavalry, Petersburg, 1864. (damaged; <a href="#">print</a> )	<a href="#">T</a>	
7296	Petersburg, Va., October 1864. Hospital stewards of 2d Division, 9 <sup>th</sup> Army Corps, in front of tents.	<a href="#">L</a>	O'Sull
7297 DNE	Fort Fisher, N.C., 1865. View on land face. (Part 1). ( <a href="#">print</a> )	<a href="#">L</a>	O'Sull
7298 DNE	Camp of 3d Penn. Cavalry, Headquarters Army of the Potomac, Petersburg, 1864. ( <a href="#">print</a> )	<a href="#">T,L</a>	
7299	Groveton, Va., 1865. Monument on battlefield of Groveton.	<a href="#">L</a>	
7300	Washington, D.C., June 1865. Captain Paul of Gen. Andrew A. Humphrey's staff.	<a href="#">L</a>	Smith
7301	Field Hospital, 1 <sup>st</sup> Division, 2d Corps, Brandy Station, winter '63-64.	<a href="#">T,L</a>	JGard
7302	Brandy Station, Va., April 1864. Camp at headquarters, AoP.	<a href="#">L</a>	O'Sull
7303 DNE	Second Corps Mail Wagon. (Brandy Station, Va., 1864). ( <a href="#">print</a> )	<a href="#">T,L</a>	
7304	Jericho Mills, Va., May 1864, 50 <sup>th</sup> New York Engineers constructing road on south bank of North Anna River.	<a href="#">L</a>	
7305 DNE	Brandy Station, Va., Feb. 1864. Field hospital, 1 <sup>st</sup> Div., 2 <sup>nd</sup> Corps. ( <a href="#">prt</a> )	<a href="#">L</a>	JGard
7306 DNE	Field Hospital, 2 <sup>nd</sup> Division, 2d Corps, Brandy Station, winter '63-64. ( <a href="#">possible print</a> ).	<a href="#">T,L</a>	JGard
7307 DNE	Brandy Station, Va., March 1864. Capt. Webster's horse, HQ, AoP	<a href="#">L</a>	
7308 DNE	Camp of 114 <sup>th</sup> Penn. Vols., Brandy Station, Va., winter '63-64. ( <a href="#">print</a> )	<a href="#">T,L</a>	O'Sull
7309 DNE	Winter Quarters in 3d Corps, Brandy Station, winter '63-64. (LC caption says only, "A regimental headquarters.") ( <a href="#">print</a> )	<a href="#">T,L</a>	
7310	Petersburg, Va., October 1864. Group of mechanics of 1 <sup>st</sup> Division, 9 <sup>th</sup> Army Corps.	<a href="#">L</a>	
7310 DNE	Camp of U.S. Engineer Battalion, Brandy Station, Va., winter '63-64. (possible <a href="#">print</a> , variant to <a href="#">7433</a> ).	<a href="#">T</a>	
7311 DNE	Bealton, Va., August 1863, Military telegraph operator, HQ, AoP.	<a href="#">L</a>	
7312 DNE	Bealton, Va., August 1863, Camp of Military Telegraph Corps. ("Astor Regiment." 1 <sup>st</sup> Regiment Clinton Guard.) ( <a href="#">print</a> )	<a href="#">L</a>	
7313 DNE	Company "D" 61 <sup>st</sup> New York Inf. (Falmouth, Va., Apr. 1863). ( <a href="#">print</a> )	<a href="#">T,L</a>	
7314 DNE	<b>Post Office Headquarters Army of the Potomac, Falmouth</b> (Taken April 1863). ( <a href="#">print</a> )	<a href="#">G,T</a>	O'Sull
7315	Petersburg, Va. Female Seminary.	<a href="#">L</a>	
7316	Petersburg, Va., August 1864. Officers of 114 <sup>th</sup> Pennsylvania Infantry.	<a href="#">L</a>	
7317	<b>Gen. (Alfred) Pleasanton.</b> (Falmouth, Va., April 1863.	<a href="#">G,L</a>	O'Sull
7318	Gettysburg, Pa., July 1863. View of Little Round Top.	<a href="#">L</a>	
7319	Gettysburg, Pa., July 1863. View of Little Round Top.	<a href="#">L</a>	
7320	Aquia Creek Landing, Va., Feb. 1863. Group of officers (LC: 5 IDs)	<a href="#">L</a>	AGard
7321	Falmouth, Va., March 1863. Col. George Henry Sharpe's horses. headquarters, Army of the Potomac.	<a href="#">L</a>	O'Sull

7322	<b>Group of Commissary Clerks, Aquia Creek.</b> (LC: by RR car and packing cases).	<a href="#">G,L</a>	<b>AGard</b>
7323	<b>W. S. Hall's Wagon Camp, near Aquia Creek, February, 1863.</b>	<a href="#">G,L</a>	<b>AGard</b>
7324	Petersburg, Va., July 1864. Officers of 50 <sup>th</sup> New York Engineers.	<a href="#">L</a>	
7325	Brandy Station, Va., April 1864. Winter camp of Chief Commissary, Army of the Potomac.	<a href="#">L</a>	O'Sull
7326	Brandy Station, Va., April 1864. Quarters of Capt. Harry Clinton, quartermaster of Provost Marshal Department.	<a href="#">L</a>	O'Sull
7327	Brandy Station, Va., April 1864. HQ, AoP, Western half of camp. Zouaves in foreground.	<a href="#">L</a>	O'Sull
7328	Culpeper, Va., Sept. 1863. Capt. Pierce's private horses, wagons, etc.	<a href="#">L</a> ( <a href="#">prt</a> )	O'Sull
7329	Culpeper, Va., Sept. 1863. Generals of the Army of the Potomac: Gouverneur K. Warren, William H. French, George G. Meade, Henry J. Hunt, Andrew A. Humphreys, John Sedgwick.	<a href="#">L</a>	O'Sull
7330	Culpeper, Va., Sept. 1863. Gen. George G. Meade and staff at Wallack's house. On Meade's right are Gen. Andrew A. Humphreys, Chief of Staff, and Maj. J.C. Biddle, A. D. C.	<a href="#">L</a>	O'Sull
7331	Culpeper, Va., Sept. 1863. Gen. Henry Prince of the 2d Division, 3d Corps, and staff. (LC index indicates group of 13, has 10 IDs).	<a href="#">L</a>	O'Sull
7332	Culpeper, Va., Sept. 1863. Group of officers, Capt Pierce, Capt. Page, Capt. Howell, Lt. Kelly, Headquarters, Army of the Potomac.	<a href="#">L</a>	O'Sull
7333	Culpeper, Va., Sept. 1863. Group of officers, headquarters, AoP, Capt Pierce, Capt. Page, Capt. Howell, Lt. Kelly.	<a href="#">L</a>	O'Sull
7334	Battery "A:" 4 <sup>th</sup> U.S. Artillery, Culpeper, Va., autumn 1863. (Sept.)	<a href="#">T,L</a>	
7335	Fort Fisher, N.C., 1865. First six traverses on sea face.	<a href="#">L</a>	O'Sull
7336	Petersburg, Va., August 1864. "Essays on Dramatic Club," a group of the U.S. Engineer Battalion.	<a href="#">L</a>	
7337	Brandy Station, Va., April 1864. HQ, AoP, Eastern half of camp.	<a href="#">L</a>	O'Sull
7338	Washington, D.C., August 1865. Gen. Martin D. Hardin and staff.	<a href="#">L</a>	
7339	<b>What do I want? John Henry!</b>	<a href="#">G,T,L</a>	<b>AGard</b>
SB Plt. 27	(Note: A different image was published as <a href="#">Plate 27</a> in Gardner's Sketch Book with a slightly modified title: "What do I want, John Henry?")		AGard
7340	Washington, D.C., August 1865. HQ of defenses south of the Potomac.	<a href="#">L</a>	
7341	Culpeper, Va., Sept. 1863. Group of officers at Artillery HQ. (7 IDs).	<a href="#">L</a>	
7342 DNE	Culpeper, Va., Sept. 1863. Officers of U.S. Horse Artillery. (7 IDs).	<a href="#">prt</a> <a href="#">L</a>	
7343 DNE	Culpeper, Va., Sept. 1863. Gen. W.R. Brewster and staff. (8 IDs).	<a href="#">L</a>	
7344	Culpeper, Va., Sept. 1863. Lt. Williston and horse. U.S. Horse Atry.	<a href="#">L</a>	
7345	Bealton, Va., Oct. 1863. Gen. William H. French standing front of tent.	<a href="#">L</a>	
7346 DNE	Petersburg, Va., August 1864. Band of 114 <sup>th</sup> Penn. Infantry. ( <a href="#">print</a> )	<a href="#">L</a>	
7347 DNE	Petersburg, Va., March 1865. Quarters of photographers attached to the Engineer Corps. (Map copying). ( <a href="#">print</a> ). (Met <a href="#">print</a> ).	<a href="#">L</a>	
7348	Company "G" 114 <sup>th</sup> Penn. Infantry, Petersburg, 1864.	<a href="#">T,L</a>	
7349	Major H. W. Sawyer and Staff, Commanding Camp Stoneman, D.C., March, 1865. (LC: "Cavalry depot at Giesborough Point.")	<a href="#">T,L</a>	
7350	District of Columbia, March 1865. Band and quarters, Camp Stoneman, the cavalry depot at Giesborough Point.	<a href="#">L</a>	
7351	Rappahannock Station, Va., March 1864. Stockade and entrance to the camp of the 50 <sup>th</sup> New York Engineers.	<a href="#">L</a>	O'Sull
7352	Col. Wilson, Chief Commissary, Brandy Station, Va., winter '63-64.	<a href="#">T,L</a>	
7353	Camp of Military Telegraph Corps. Brandy Station, Va., winter '63-64.	<a href="#">T,L</a>	
7354	Petersburg, Va., August 1864. Commissioned and non-commissioned officers of Companies C and D, 1 <sup>st</sup> Massachusetts Cavalry.	<a href="#">L</a>	
7355	<b>Group at Hospital, Aquia Creek.</b> (Feb. 1863).	<a href="#">G,L</a>	<b>AGard</b>
7356	Warrenton, Va., Nov. 1862. Dr. Jonathan Letterman, medical director of the Army of the Potomac, and staff.	<a href="#">L</a>	AGard
7357	Emmettsburg, Md., July 1863. Mount Saint Mary's college.	<a href="#">L</a>	

7358	Bealton, Va., August 1863. Group of military telegraph operators. Headquarters, Army of the Potomac.	<a href="#">L</a>	
7359 DNE	Gettysburg, Pa., July 1865. Lt. John S. Echel, Company C, 50 <sup>th</sup> Pennsylvania Infantry ( <a href="#">print</a> )	<a href="#">L</a>	Smith
7360	Gettysburg, Pa., View from Culp's Hill.	<a href="#">L</a>	
7361 DNE	Gettysburg, Pa., July 1865. Capt. John Huff. (Neg. broken, <a href="#">poss. print</a> )	<a href="#">L</a>	Smith
7362	Bull Run, Va., June 10, 1865. Dedication of the battle monument; Judge Abram B. Olin of the District of Columbia Supreme Court, who Delivered the address, stands by the rail. ( <a href="#">print</a> )	<a href="#">L</a>	Smith
7363	Bull Run, Va., June 10, 1865. Dedication of the battle monument.	<a href="#">L</a>	Smith
7364	Bull Run, Va., June 10, 1865. Dedication of the battle monument.	<a href="#">L</a>	Smith
7365	Washington, D.C., June 1865. Gen. Byron R. Pierce and staff.	<a href="#">L</a>	Smith
7366	Washington, D.C., June 1865. Officers of 3d U.S. Infantry.	<a href="#">L</a>	Smith
7367	General Meade and Staff, October, 1863. (LC: D.C., June 1865	<a href="#">T,L</a>	Smith
7368	Washington, D.C., June 1865. Officers at Gen. Byron R. Pierce's HQ.	<a href="#">L</a>	Smith
7369	Warrenton, Va., Oct. 1863. Gen. Alfred Pleasonton and staff. ( <a href="#">print</a> )	<a href="#">L</a>	
7370	Culpeper, Va., Oct. 1863. Gen. George G. Meade's horse, "BALDY."	<a href="#">L</a>	
7371 DNE	<b>Gen. Pleasanton and Capt. Custer.</b> (Warrenton, Va.). ( <a href="#">print</a> )	<a href="#">G,T</a>	O'Sull
7372	Richmond, Va., 1865. Tomb of President James Monroe, Hollywood Cemetery.	<a href="#">L</a>	
7373	Culpeper, Va., Sept. 1863. Officers of 80 <sup>th</sup> New York Infantry.	<a href="#">L</a>	
7374	Officers of the Signal Corps, Warrenton, Va., October, 1863.	<a href="#">T,L</a>	
7375	Culpeper, Va., Sept. 1863. Group of officers, HQ, AoP. Capt. Pierce, Capt. Page, Capt. Howell, Lt. Kelly.	<a href="#">L</a>	
7376	Lt. King's horse.	<a href="#">L</a>	
7377	Culpeper, Va., Sept. 1863. Gen. Robert O. Tyler and staff of the Artillery Reserve.	<a href="#">L</a>	
7378	Culpeper, Va., Sept. 1863. Surgeons of 2d Division, 3 <sup>rd</sup> Army Corps. (Surg. C. C. Jewett, 16 <sup>th</sup> Mass. Inf., Assist. Surg. J. F. Calhoun).	<a href="#">L</a>	
7379	Warrenton, Va., Nov. 1862, Gen. Ambrose E. Burnside and staff.	<a href="#">L</a>	AGard
7380	<b>Group.—Generals Burnside, Couch, Wilcox, Hancock, Park, Farero, Patrick, Cochrane, Sturgis, Buford &amp; Hunt.</b> (Nov. '62).	<a href="#">G,L</a>	AGard
7381	Zouave ambulance crew demonstrating removal of wounded soldiers from the field.	<a href="#">L</a>	
7382	<b>General Burnside and Staff, Warrenton, November, 1862</b> ( <a href="#">print</a> )	<a href="#">G,T</a>	AGard
7383	<b>Military Bridge across the Chickahominy, June, 1862, No. 1</b>	<a href="#">G,T</a>	Woodb
7384	Company "A" U.S. Engineers, Petersburg, 1864.	<a href="#">T</a>	
7385	Petersburg, Va., August 1864. Group of men of Company A, U.S. Engineer Battalion.	<a href="#">L</a>	
7386 DNE	Petersburg, Va., August 1864. Company A, U.S. Engineer Battalion.	<a href="#">L</a>	
7387	Petersburg, Va., August 1864. Group of Company D, U.S. Engineer Battalion.	<a href="#">L</a>	
7388	Company "D" 149 <sup>th</sup> Penn. Infantry, Nov., 1864.	<a href="#">T,L</a>	
7389	Company "D" 3d Penn. Cavalry, (dismounted). Brandy Station, Va., winter '63-64.	<a href="#">T,L</a>	O'Sull
7390	Petersburg, Va., August 1864. Officers of 1 <sup>st</sup> Massachusetts Cavalry at Army of the Potomac headquarters: unknown, Capt. Edward A. Flint, Capt. Charles Francis Adams, Jr., Lt. George H. Teague.	<a href="#">L</a>	
7391	Non-commissioned Officers, 1 <sup>st</sup> Mass. Cavalry, Petersburg, 1864.	<a href="#">T,L</a>	
7392	Company "D" 1 <sup>st</sup> Mass. Cavalry, Petersburg, 1864.	<a href="#">T,L</a>	
7393	Brandy Station, Va., April 1864. Group of officers, HQ, AoP.	<a href="#">L</a>	O'Sull
7394	Petersburg, Va., Oct. 1864. The "Dictator," a 13-inch mortar, in position.	<a href="#">L</a>	Knox
7395	Pamunkey River, Va., May 1864. Pontoon bridge across the Pamunkey. Irish Brigade, on the Petersburg line. (LC: "Washington, June, 1865.")	<a href="#">L</a>	
7396	Falmouth, Va., April 1863. Post office at headquarters, AoP.	<a href="#">L</a>	



7397	Washington, D.C., June 1865. Gen. Andrew A. Humphreys and staff.	<a href="#">L</a>	Smith
7398	Washington, D.C., June 1865. Officers of 3d U.S. Infantry.	<a href="#">L</a>	Smith
7399	City Point, Va., Sept. 1864. General hospital at City Point. (SE view).	<a href="#">L</a>	
7400	Gen. Robert Nugent and Commanding Officers of Regiments in the Irish Brigade.	<a href="#">T,L</a>	Smith
7401	Surgeon Hawks 50 <sup>th</sup> New York Engineers, November, 1864. (Note: LC identifies as "Surg. Charles N. Hewitt, 50 <sup>th</sup> New York Engineers.")	<a href="#">T,L</a>	
7402	Provost Marshals of 3d Army Corps, Brandy Station, winter '63-64.	<a href="#">T,L</a>	
7403	Captain E. A. Flint, 1 <sup>st</sup> Mass. Cavalry, Headquarters Army of the Potomac, November, 1864.	<a href="#">T,L</a>	
7404	Washington, D.C., June 1865. Two officers of Gen. Andrew A. Humphreys' staff.	<a href="#">L</a>	Smith
7405	May 1864. Group at quartermaster's department.	<a href="#">L</a>	
7406	Washington, D.C., June 1865. Maj. H. H. Humphreys, two other officers and servant.	<a href="#">L</a>	Smith
7407	Washington, D.C., June 1865. Gen. Andrew A. Humphreys and staff.	<a href="#">L</a>	Smith
7408	Arlington, Va., June 1865. Capt. Nevins and officers in front of headquarters, Fort Whipple, mourning crepe drawn over doors and windows. (SMU <a href="#">print</a> ).	<a href="#">L</a>	AGard
7409	Washington, D.C., August 1864. Interior view of Fort Lincoln.	<a href="#">L</a>	
7410	Gettysburg, Pa., July 1865. Adj. Lewis Crater, 50 <sup>th</sup> Pennsylvania Inf. .	<a href="#">L</a>	Smith
7411	Fort Monroe, Va., 1864. Officers and ladies on porch of a garrison house.	<a href="#">L</a>	
7412	Hampton, Va., Dec. 1864. "Slabtown."	<a href="#">L</a>	
7413	Yorktown, Va., Dec. 1864. Tabb house.	<a href="#">L</a>	
7414	Fort Monroe, Va., Dec. 1864. Blockade runner TEASER off Fort Monroe.	<a href="#">L</a>	
7415	Hampton Roads, Va., Dec. 1864. School ship U.S.S. SABINE	<a href="#">L</a>	O'Sull
7415-A	Hampton Roads, Va., Dec. 1864. School ship U.S.S. SABINE ( <a href="#">print</a> )	<a href="#">L</a>	O'Sull
7416	Norfolk, Va., Dec. 1864. Steamer U.S.S. FORT DONELSON (former Confederate blockade runner ROBERT E. LEE).	<a href="#">L</a>	
7417 DNE	Hampton, Va., Dec. 1864. Chesapeake hospital.	<a href="#">L</a>	
7418	Fort Monroe, Va., Dec. 1864. Quartermaster's office.	<a href="#">L</a>	
7419	The "Lincoln Gun" at Fortress Monroe, Va., December 3, 1864. (LC caption: "A 15-inch Rodman Columbiad). ( <a href="#">print</a> )	<a href="#">T,L</a>	
7420	Fort Monroe, Va., Dec. 1864. Captain of the Port's office and the Hygeia Dining Saloon.	<a href="#">L</a>	
7421	Fort Monroe, Va., Dec. 1864. The post band.	<a href="#">L</a>	
7422	Fort Monroe, Va., Dec. 1864. Quartermaster's office.	<a href="#">L</a>	
7423	Fort Monroe, Va., Dec. 1864. 3d Reg. Penn. Heavy Artillery.	<a href="#">L</a>	
7424	Hampton Roads, Va., Dec. 1864. Ammunition schooners.	<a href="#">L</a>	
7425	Hampton Roads, Va., Dec. 1864. Steamer FORT JACKSON.	<a href="#">L</a>	
7426 DNE	Blockade Runner "Teazer" after her capture. (James R. 7/4/62).	<a href="#">T,L</a>	Gibson
7427 DNE	Hampton, Va., Dec. 1864. Chesapeake hospital. ( <a href="#">print</a> )	<a href="#">L</a>	
7428	Bladensburg, Md., 1865. Agricultural college.	<a href="#">L</a>	
7429	Washington, D.C., August 1865. Gen. Martin D. Hardin and staff at Fort Slocum.	<a href="#">L</a>	Smith
7430	Washington, D.C., August 1865. Gen. Martin D. Hardin and staff at Fort Slocum.	<a href="#">L</a>	Smith
7431	Washington, D.C., August 1865. Gen. Martin D. Hardin's HQ at Fort Slocum. (LC: "Negative broken.")	<a href="#">L</a>	Smith
7432	Hampton Roads, Va., Dec. 1864. Fleet of Fort Fisher expedition.	<a href="#">L</a>	O'Sull
7433	Brandy Station, Va., March 1864. Camp of U.S. Engineer Battalion.	<a href="#">L</a>	O'Sull
7434 DNE	Petersburg, Va., April 1865. Detachment, U.S. Engineers. ( <a href="#">print</a> )	<a href="#">L</a>	
7435 DNE	Mr. Talfor, Engineer-draughtsman at headquarters AoP.	<a href="#">L</a>	

7436 DNE	<b>Seventeenth New York Battery, Camp Barry.</b> (Artillery depot near Washington, D.C.) ( <a href="#">print</a> )	G,L	AGard
7437	<b>Pontoon Bridge across the Potomac at Berlin, October, 1862</b> (LC: "Pontoon bridges and ruins of the stone bridge). ( <a href="#">print</a> )	G,L	AGard
7438 DNE	<b>Capt. Cox and Staff, Commissary Department, Headquarters Army of the Potomac, Fairfax Court House.</b> (June 1863). ( <a href="#">print</a> )	G,L	O'Sull
7439 DNE	Essayons Dramatic Club, U.S. Engineers, Petersburg, 1864. ( <a href="#">print</a> )	T,L	
7440 DNE	A view in Fort Fisher, North Carolina, just after its capture, 1865. ( <a href="#">prt</a> )	T,L	O'Sull
7441 DNE	Harper's Ferry, W.Va., View of Loudoun Heights. ( <a href="#">print</a> )	L	
7442	Fort Harrison, Va., April 1865. Group of surgeons of the Army of the James. (LC lists 6 IDs).	L	
7443 DNE	Harper's Ferry, W.Va., Shenandoah River. ( <a href="#">print</a> )	L	
7444 DNE	Petersburg, Va., 1865. Street view.	L	
7445 DNE	Non-commissioned Officers of General Grant's Escort, City Point, Va., March 1865. ( <a href="#">print</a> )	T,L	
7446 DNE	<b>View at Aquia Creek Landing.</b> (LC: "View of transports at dock. Supply boat FAIRY shown). ( <a href="#">print</a> )	G,L	AGard
7447	Company "F" 114 <sup>th</sup> Penn. Infantry, Petersburg, 1864. (LC: Two IDs).	T,L	
7448	Petersburg, Va., Oct. 1864. Three surgeons of 1 <sup>st</sup> Division, 9 <sup>th</sup> Army Corps. Dr. Wm. R.D. Blackwood, 48 <sup>th</sup> Pa. Inf., and others.	L	
7449 DNE	City Point, Va., 1864. Wharves after the explosion of ordnance barges on August 4, 1864. ( <a href="#">possible print</a> ).	L	
7450	<b>Group.—Major Whiting and Captains Harrison and Owen, Warrenton, November, 1962.</b> (LC: Maj. Charles J. Whiting, Capt. James E.L. Harrison, and Capt. Wesley W. Owens of the 5 <sup>th</sup> U.S. Cav.).	G,L	AGard
7451	Bealton, Va., August 1863. Company C, 93d New York Infantry.	L	O'Sull
7452	Bealton, Va., August 1863. Company D, 93d New York Infantry.	L	O'Sull
7453	Company "B" 93d N.Y. Infantry, August, 1863. (Bealton)	T,L	O'Sull
7454	Bealton, Va., August 1863. Company F, 93d New York Infantry.	L	O'Sull
7455	Company "E" 93d N.Y. Infantry, August, 1863. (Bealton)	T,L	O'Sull
7456	Bealton, Va., August 1863. Company G, 93d New York Infantry.	L	O'Sull
7457	Bealton, Va., August 1863. Company I, 93d New York Infantry.	L	O'Sull
7458	Bealton, Va., August 1863. Officers and noncommissioned officers of Company D, 93d New York Infantry.	L	O'Sull
7459	Company "G" 93d N.Y. Infantry, August, 1863.	T,L	O'Sull
7460	Bealton, Va., August 1863. Company E, 93d New York Infantry.	L	O'Sull
7461	Camp of 50 <sup>th</sup> New York Engineers. Rappahannock Station, Va., '64.	T,L	O'Sull
7462 DNE	Memorial tablet to Lt. Henry B. Hidden	L	
7463	Thirteen-inch Mortar "Dictator." (Petersburg, Va., August 1864).	T,L	Knox
7464	<b>Col. Childs and Staff, Fourth Pennsylvania Cavalry, Westover Landing, August, 1862.</b>	G,T	AGard
7465	Gettysburg, Pa., July 1863. G. J. White's house.	L	
7466	(No entry for number 7466 in LC index).		
7467	<b>Group—Lieut. Colonel Dickenson and Friends.</b> (LC: Falmouth, Va., March 1863. at HQ AoP. Caption has 6 IDs).	G,L	O'Sull
7468	<b>Major E. J. Allen on Horseback.</b> T&H caption: "Major Allen. (This is Allen Pinkerton, Chief of the Secret Service.)	G,Z,T	AGard
7469	Culpeper, Va., Oct. 1863. M.J. Furey, Quartermaster Department.	L	
7470	(No entry for number 7470 in LC index).		
7471	Germantown, Va., August 1863. HQ of the U.S. Christian Commission.	L	
7472	(No entry for number 7472 in LC index).		
7473	<b>St. Joseph's Seminary, Emmitsburg.</b> (July, 1863).	G,L	O'Sull
7474	(No entry for number 7474 in LC index).		
7475	(No entry for number 7475 in LC index).		
7476	Petersburg, Va., August 1864. Company D, 1 <sup>st</sup> Mass. Cavalry.	L	
7477	Officers of 50 <sup>th</sup> Penn. Infantry, Fort Craig, July, 1865.	T,L	Smith

7478	Petersburg, Va., August 1864. Military telegraph operators at HQ.	<a href="#">L</a>	
7479	Officers of Company "F" 2 <sup>nd</sup> New York Artillery.	<a href="#">T,L</a>	Smith
7480	Fort Fisher, N.C., 1865. Panoramic view of front. (Part 2).	<a href="#">L</a>	O'Sull
7481	Richmond, Va., June 1865. Military operators at headquarters.	<a href="#">L</a>	
7482	Dutch Gap Canal, Va., April 1865. View of completed canal.	<a href="#">L</a>	Reekie
7483	Bealton, Va., August 1863. Capt. Cunningham of Gen. T. F. Meagher's staff.	<a href="#">L</a>	
7484	James River, Va., June 1864. Pontoon bridge.	<a href="#">L</a>	JGard
7485	Petersburg, Va., 1865. Cottage of Col. Nathaniel Michler, U.S. Engineers, at Bryant house.	<a href="#">L</a>	
7486	Officers of 3d Penn. Artillery, Fortress Monroe, Va., Dec., 1864.	<a href="#">T,L</a>	
7487	Maj. Eckert and Group of Military Telegraphers, Petersburg, 1864.	<a href="#">T,L</a>	
7488	Gettysburg, Pa., July 1865. Capt. John J. Huff's clerk.	<a href="#">L</a>	Smith
7489	Gettysburg, Pa., July 1865. Entrance to Gettysburg National Cemetery.	<a href="#">L</a>	Smith
7490	Petersburg, Va., August 1864. Officers of 1 <sup>st</sup> Massachusetts Cavalry at Army of the Potomac headquarters; unknown, Capt. Edward A Flint, Capt. Charles Francis Adams, Jr., Lt. George H. Teague.	<a href="#">L</a>	
<b>7491</b>	<b>Round Top Hill on the extreme left at Battle of Gettysburg.</b>	<a href="#">G,T</a>	<b>O'Sull</b>
7492	Fairfax Court House, June 1863. Capt. J.B. Howard, A.Q.M. and group at headquarters, Army of the Potomac.	<a href="#">L</a>	O'Sull
7493	Gettysburg, Pa., July 1863. Little Round Top.	<a href="#">L</a>	
7494	<i>(No entry for number 7494 in LC index).</i>		
7495	Camp at Headquarters Army of the Potomac, Brandy Station, Va., winter 1863-64.	<a href="#">T,L</a>	
7496	Brandy Station, Va., Feb. 1864. Tent of A. Foulke, Sutler, 1 <sup>st</sup> Brigade, Horst Artillery.	<a href="#">L</a>	Gibson
7497	General Rufus Ingalls and Staff, Petersburg, 1864.	<a href="#">T,L</a>	O'Sull
7498	Brandy Station, Va., 1864. Officers' quarters.	<a href="#">L</a>	
7499	Brandy Station, Va., Feb. 1864. Col. John R. Coxe, A.C.S., and lady seated before his log-cabin winter quarters at AoP headquarters.	<a href="#">L</a>	
7500 DNE	Brandy Station, Va., April 1864. Winter quarters of Capt. Harry Clinton, quartermaster, Provost Guard, HQ, AoP. (Capt. H.P. Clinton and Capt. J.R. Coxe shown). ( <a href="#">print</a> )	L	
7501	General W. H. French and Staff, Culpeper, autumn 1863.	<a href="#">T,L</a>	
7502	Culpeper, Va., Sept. 1863. Gen. William H. French and staff.	<a href="#">L</a>	
<b>7503</b>	<b>Eighth Infantry, Fairfax Court House.</b> (June, 1863).	<a href="#">G,T,L</a>	<b>O'Sull</b>
7504	Culpeper, Va., Sept. 1863. Gen. Robert O. Taylor and staff of the Artillery Reserve.	<a href="#">L</a>	O'Sull
7505 DNE	Bealton, Va., August 1863. Officers of 93d New York Infantry. ( <a href="#">print</a> )	L	O'Sull
7506	<i>No entry for number 7506 in LC index.</i>		
<b>7507</b>	<b>Headquarters General's Beauregard and McClellan, Fairfax C.H.</b>	<a href="#">G,T</a>	<b>O'Sull</b>
7508	Bealton, Va., August 1863. Company K, 93d New York Infantry.	<a href="#">L</a>	O'Sull
<b>7509 DNE</b>	<b>General Heintzelman and Staff, at Arlington House</b> ( <a href="#">print</a> )	<a href="#">G,L</a>	<b>AGard</b>
7510	Bealton, Va., August 1863. Company A, 93d New York Infantry.	<a href="#">L</a>	O'Sull
7511	Bealton, Va., August 1863. Company I, 93d New York Infantry. Officers and non-commissioned officers.	<a href="#">L</a>	O'Sull
7512	Company "A" 93d N.Y. Infantry, August, 1863.	<a href="#">T,L</a>	O'Sull
7513 DNE	Petersburg, Va., August 1864. Company B, U.S. Engineer Battalion.	L	
7514	"Drum Corps" 93d N.Y. Infantry, August, 1863.	<a href="#">T,L</a>	O'Sull
7515	Bealton, Va., August 1863. Officers of 93d New York Infantry.	<a href="#">L</a>	O'Sull
7516	General Kilpatrick and Staff, Stevensburg, Va., March, 1864	<a href="#">T,L</a>	
7517	Company "C" 41 <sup>st</sup> New York Infantry, Manassas, Va.	<a href="#">T,L</a>	O'Sull
7518	Brandy Station, Va., March 1864. Gen. George G. Meade and staff.	<a href="#">L</a>	
7519 DNE	Camp Scene on the Pamunky River, 1862. (May). ( <a href="#">print</a> )	T,L	
7520	Drum Corps of 61 <sup>st</sup> New York Infantry. (Falmouth, Va., March 1863).	<a href="#">L</a>	O'Sull
7521 DNE	Falmouth, Va., April 1863. Company H, 61 <sup>st</sup> New York Infantry. ( <a href="#">prt</a> )	L	O'Sull

7522	Petersburg, Va., May 1865. Bryant house.	<a href="#">L</a>	O'Sull
7523	Ambulance Train of Engineer Brigade.	<a href="#">T,L</a>	O'Sull
7524	City Point, Va., May 1865. Gen. Rufus Ingalls and group.	<a href="#">L</a>	
7525	Falmouth, Va., March 1863. Col. Graham and group.	<a href="#">L</a>	O'Sull
7526	General O.B. Wilcox and Staff, Petersburg, 1864. (8 in group, 7 IDs).	<a href="#">T,L</a>	
7527	Petersburg, Va., August 1864. General Orlando B. Wilcox and staff.	<a href="#">L</a>	
7528	<b>Captain Howard on Horseback.</b> (LC: Falmouth, Va., March 1863. Capt. Charles H. Howard, aide to Gen. Oliver O. Howard, on horseback at Army of the Potomac HQ).	<a href="#">G,L</a>	O'Sull
7529 DNE	Petersburg, Va., August, 1864. Capt. H.P. Clinton and clerks at headquarters	L	
7530	Falmouth, Va., April 1863. Officers of 61 <sup>st</sup> New York Infantry.	<a href="#">L</a>	O'Sull
7531	<b>Group—Officers of Sixty-first N. Y. Volunteers.</b> (LC IDs 19).	<a href="#">G,T,L</a>	O'Sull
7532	Bull Run, Va., June 10, 1865. Monument on battlefield at dedication.	<a href="#">L</a>	Smith
7533	Aquia Creek Landing, Va., Feb. 1863. Group of Commissary clerks.	<a href="#">L</a>	AGard
7534	Bomb-proofs in Fort Sedgwick, Petersburg, 1864.	<a href="#">T,L</a>	O'Sull
7535	Fort Fisher, N.C., Feb. 1865. Interior view of the "Pulpit."	<a href="#">L</a>	O'Sull
7536 DNE	Brandy Station, Va., 1864. Col. George H. Sharpe's horses. ( <a href="#">print</a> )	L	
7537	Petersburg, Va., August 1864. Group at HQ, Provost Marshal Dept.	<a href="#">L</a>	
7538 DNE	Petersburg, Va., Aug. 1864. Quarters of Chief Ambulance officer. ( <a href="#">prt</a> )	L	
7539	Bealton, Va., August 1863. Officers and non-commissioned officers of Company D, 93d New York Infantry.	<a href="#">L</a>	O'Sull
7540	<b>Gen. Butterfield on Horseback.</b> (LC: Falmouth, April 1863).	<a href="#">G,L</a>	O'Sull
7541 DNE	Hampton Roads, Va., Dec. 1864. Rear Adm. David D. Porter and staff aboard his flagship, MALVERN.	L	
7542	Richmond, Va., April 1865. View of the Tredegar Iron Works, with footbridge to Neilson's Island.	<a href="#">L</a>	AGard
7543	Camp of 2d Wisconsin Infantry, Petersburg, 1864.	<a href="#">T,L</a>	
7544	Richmond, Va., April 1865. Ruins of State Arsenal from the Canal.	<a href="#">L</a>	AGard
7545 DNE	Headquarters 6 <sup>th</sup> Corps, near Yellow Tavern, Va., February, 1865. ( <a href="#">prt</a> )	<a href="#">T,L</a>	
7546	Richmond, Va., April 1865. Ruins of Richmond & Danville RR bridge.	<a href="#">L</a>	
7547 DNE	Petersburg, Va., August 1864. Company D, U.S. Eng. Battalion. ( <a href="#">print</a> )	<a href="#">L</a>	
7548	Company "D" U.S. Engineers, Petersburg, 1864.	<a href="#">T,L</a>	
7549	Fairfax Courthouse, Va., June 1863. Capt. J.B. Howard, office of Assistant Quartermaster, Army of the Potomac.	<a href="#">L</a>	O'Sull
7550	<i>No entry for number 7550 in LC index.</i>		
7551	Falmouth, Va., April 1863. Capt. George A. Custer and Gen. Alfred Pleasonton on horseback.	<a href="#">L</a>	O'Sull
7552	<b>Captains Chandler, Russell and Moore, on Horseback.</b> (LC: Falmouth, Va., April 1863. Aides-de-camp to Gen. Joseph Hooker; Capt. William L. Candler, Harry Russell, and Alexander Moore.	<a href="#">G,L</a>	O'Sull
7553	<i>No entry for number 7553 in LC index.</i>		
7554	Company "G" 61 <sup>st</sup> New York Infantry.	<a href="#">T,L</a>	O'Sull
7555	Brandy Station, Va., Feb. 1864. Capt. James M. Robertson and staff, 1 <sup>st</sup> Brigade, Horse Artillery.	<a href="#">L</a>	
7556	Company "K" 61 <sup>st</sup> New York Infantry.	<a href="#">T,L</a>	O'Sull
7557	Libby Prison, Richmond, Va.	<a href="#">T</a>	
7558	Falmouth, Va., April 1863. Gen. Daniel Butterfield's horses.	<a href="#">L</a>	O'Sull
7559	<b>Group—Officers of the Seventeenth N. Y. Battery</b> (LC: May, 1863, Camp Barry, Washington, D.C., by David Knox).	<a href="#">G,T,L</a>	O'Sull
7560	Brandy Station, Va., Feb. 1864. Chief Engineer's camp at AoP HQ.	<a href="#">L</a>	
7561	Richmond, Va., Apr. 1865. Ruins of State Arsenal.	<a href="#">L</a>	
7562	Gen. Julius White and staff. (LC includes 8 in group, has 5 IDs).	<a href="#">L</a>	
7563	<b>Signal Tower on Elk Mountain, overlooking Battle-field of Ant.</b> (Note: LC index says Timothy O'Sullivan was photographer).	<a href="#">G,T</a>	AGard

7564 DNE	Petersburg, Va., Oct. 1864. Surg. Jeremiah Barnard (medical purveyor), Brinton and group of hospital attendants. <a href="#">(print)</a>	L	
7565	<i>No entry for number 7565 in LC index</i>		
7566 DNE	Petersburg, Va., August 1864. Company B, U.S. Engineers. <a href="#">(print)</a>	L	
7567	<i>No entry for number 7567 in LC index</i>		
7568	Company "C" U.S. Engineers, Petersburg, 1864.	<a href="#">T,L</a>	
7569	Petersburg, Va., Nov. 1864. Group of the quartermaster department, 1 <sup>st</sup> Division, 9 <sup>th</sup> Army Corps, at leisure.	<a href="#">L</a>	
7570	Company "B" U.S. Engineers, Petersburg, 1864.	<a href="#">T,L</a>	
7571 DNE	Petersburg, Va., Nov. 1864. Hosp. stewards of 2d Div., 9 <sup>th</sup> Corps <a href="#">(prt)</a>	L	
7572	Fort Fisher, N.C., Feb. 1865. View on land face.	<a href="#">L</a>	O'Sull
7573	Fort Fisher, N.C., Feb. 1865. Sea face from tenth traverse to end.	<a href="#">L</a>	O'Sull
7574	Richmond, Va., 1865. Ruins of Mayo's bridge.	<a href="#">L</a>	
7575	Surgeons of the 2d Division, 9 <sup>th</sup> Corps, Petersburg, 1864.	<a href="#">T,L</a>	
7576	<b>Col Averill and Officers of Third Pennsylvania Cavalry, Westover Landing, August, 1862.</b> (LC has 4 IDs, spells "Wm. W. Averell.")	<a href="#">G,L</a>	AGard
7577	Fort Fisher, N.C., Feb. 1865. Sea face from sixth to eleventh traverse.	<a href="#">L</a>	O'Sull
7578	Gen. W.H. French, Bealton, Va., October 1863.	<a href="#">L</a>	
7579	Culpeper, Va., Sept. 1863. Col. William R. Brewster, 73d N.Y. Infan.	<a href="#">L</a>	O'Sull
7580	Culpeper, Va., Sept. 1863. Col. William R. Brewster, 73d New York Infantry, and staff.	<a href="#">L</a>	O'Sull
7581	Culpeper, Va., Sept. 1863. Gen. Andrew A. Humphreys and staff.	<a href="#">L</a>	O'Sull
7582	Brandy Station, Va., Feb. 1864. Officers and lady at headquarters of 1 <sup>st</sup> Brigade, Horse Artillery.	<a href="#">L</a>	Gibson
7583 DNE	Brandy Station, Va., Dec. 1863. Capt. J. Henry Sleeper, 10 <sup>th</sup> Mass. Inf.	L	Gibson
7584 DNE	Rappahannock Station, Va., March 1864. Pontoon boat (front view), Camp of the 50 <sup>th</sup> New York Engineers.	L	O'Sull
7585 DNE	Rappahannock Station, Va., March 1864. Pontoon boat, Camp of the 50 <sup>th</sup> New York Engineers.	L	O'Sull
7586 DNE	Rappahannock Station, Va., March 1864. Pontoon boat (rear view) Camp of the 50 <sup>th</sup> New York Engineers.	L	O'Sull
7587 DNE	Brandy Station, Va., Dec. 1863. Post Office, HQ, AoP. <a href="#">SB 49 print</a>	L	O'Sull.
7588	Culpeper, Va., Sept. 1863. Gen. Marsena R. Patrick and staff.	<a href="#">L</a>	O'Sull
7589 DNE	Brandy Station, Va., Feb. 1864. Capt. James M. Robertson and staff, 1 <sup>st</sup> Brigade, Horse Artillery.	L	Gibson
7590 DNE	Brandy Station, Va., Feb. 1864. Headquarters, 1 <sup>st</sup> Brigade, Horse Art.	L	Gibson
7591 DNE	Company "D" 93d N.Y. Infantry, August, 1863.	<a href="#">T,L</a>	O'Sull
7592 DNE	Company "C" 93d N.Y. Infantry, August, 1863.	<a href="#">T,L</a>	O'Sull
7593 DNE	Company "I" 93d N.Y. Infantry, August, 1863.	<a href="#">T,L</a>	O'Sull
7594 DNE	Company "F" 93d N.Y. Infantry, August, 1863.	<a href="#">T,L</a>	O'Sull
7595 DNE	Emmettsburg, Md., July 1863. St. Joseph's Academy. <a href="#">(print)</a>	L	AGard
7596 DNE	Gettysburg, Pa., July 1863. Gettysburg college. <a href="#">(possible print)</a>	L	
7597 DNE	Cumberland Landing, Va., May 1862. Encampment of the Army of the Potomac on the Pamunkey River. <a href="#">(print)</a>	L	Gibson
7598 DNE	Cumberland Landing, Va., May 1862. Encampment of the Army of the Potomac on the Pamunkey River. <a href="#">(print)</a>	L	Gibson
7599 DNE	<b>Group of Guides for the Army of the Potomac, Berlin, October, 1862.</b> <a href="#">(print)</a>	G,T	AGard
7600 DNE	Rappahannock Station, Va., March 1864. Field and staff officers of the 50 <sup>th</sup> New York Engineers. <a href="#">(print)</a>	L	O'Sull
7601 DNE	Group.	L	
7602 DNE	Officers of 114 <sup>th</sup> Penn. Infantry, Petersburg, 1864. (LC: 19 IDs). <a href="#">(print)</a>	<a href="#">T,L</a>	
7603 DNE	General Pleasonton and Staff, Warrenton, Va., October, 1863. <a href="#">(print)</a>	<a href="#">T,L</a>	
7604	Rappahannock Station, Va., March 1864. Officers' quarters, 50 <sup>th</sup> New York Engineers.	<a href="#">L</a>	O'Sull
7605 DNE	Captain Alexander, 80 <sup>th</sup> New York Inf. (Culpeper, Sept. 1863) <a href="#">(print)</a>	<a href="#">T,L</a>	O'Sull



7606 DNE	Bealton, Va., August 1863. Lt. Smith, headquarters, AoP.	<a href="#">L</a>	O'Sull
7607	Culpeper, Va., September 1863., Officers of the U.S. Horse Artillery Brigade commanded by Capt. James Robertson.	<a href="#">L</a>	
7608	Rappahannock Station, Va., March 1864. Quarters of field and staff of 50 <sup>th</sup> New York Engineers.	<a href="#">L</a>	
7609	Brandy Station, Va., April 1864. Gen. Rufus Ingalls on horseback.	<a href="#">L</a>	O'Sull
7610	Brandy Station, Va., April 1864. Gen. Rufus Ingalls and group.	<a href="#">L</a>	O'Sull
7611	Band of 114 <sup>th</sup> Penn. Infantry, Brandy Station, Va., winter 1863-64.	<a href="#">T,L</a>	O'Sull
7612	Brandy Station, Va., March 1864. Camp of the 114 <sup>th</sup> Penn. Infantry.	<a href="#">L</a>	O'Sull
7613	Guard Mounting of 114 <sup>th</sup> Penn. Infantry, Brandy Station, winter '63-64.	<a href="#">T,L</a>	O'Sull
7614	Rappahannock Station, Va., March 1864. Quarters of line officers, 50 <sup>th</sup> New York Engineers.	<a href="#">L</a>	O'Sull
7615	Rappahannock Station, Va., March 1864. Officers of 50 <sup>th</sup> New York Engineers.	<a href="#">L</a>	O'Sull
7616	"Castle Thunder," Richmond, Va. (Cary Street). (1865).	<a href="#">L</a>	
7617	Richmond, Va., 1865. Barges with Negroes on the Canal; ruined buildings beyond.	<a href="#">L</a>	AGard
7618	<i>No entry for number 7618 in LC index.</i>		
7619 DNE	City Point, Va., Gen. Rufus Ingalls and group. (possible <a href="#">print</a> ).	<a href="#">L</a>	
7620 DNE	Washington, D.C., June 1863. 17 <sup>th</sup> Ind. Light Art. ("Orleans Battery").	<a href="#">L</a>	Knox
7621	Brandy Sta., Va., Apr. 1864. HQ, AoP (Gen. Rufus Ingalls' quarters).	<a href="#">L</a>	O'Sull
7622	Fort Fisher, N.C., Feb. 1865. Battery Lamb looking for the south.	<a href="#">L</a>	O'Sull
7623	Richmond, Va., April 1865. General view with ruins from Gamble's Hill.	<a href="#">L</a>	AGard
7624	Brandy Station, Va., 1864. View.	<a href="#">L</a>	
7625	Camp of the 18 <sup>th</sup> Penn. Cavalry, Brandy Station, Va., winter '63-64.	<a href="#">T,L</a>	
7626	Brandy Station, Va., Feb. 17, 1864. Headquarters of Gen. John Henry Hobart Ward.	<a href="#">L</a>	
7627	Brandy Station, Va., Feb. 17, 1864. Headquarters of Gen. John Henry Hobart Ward.	<a href="#">L</a>	
7628	Brandy Station, Va., Feb. 17, 1864. House used as headquarters by Gen. David B. Birney, commanding 1 <sup>st</sup> Division, 3d Army Corps.	<a href="#">L</a>	
7629	Culpeper, Va., Residence of John Minor Botts.	<a href="#">L</a>	
7630	Virginia., House.	<a href="#">L</a>	
7631	Petersburg, Va., View from signal tower.	<a href="#">L</a>	
7632	Field Hospital, 3d Division, 2d Corps, Brandy Station, winter '63-64.	<a href="#">T,L</a>	O'Sull
7633	Fort Sedgwick, Petersburg, 1864.	<a href="#">T,L</a>	
7634	Brandy Station, Va., Feb. 1864. Headquarters, 1 <sup>st</sup> Brigade, Horse Art.	<a href="#">L</a>	Gibson
7635	Fort Fisher, N.C., 1865. View on land face.	<a href="#">L</a>	O'Sull
7636	Zouave ambulance crew demonstrating removal of wounded soldiers from the field.	<a href="#">L</a>	
7637	Headquarters 1 <sup>st</sup> Brigade of Horse Artillery (popularly called "Flying Artillery."), Brandy Station, Va., winter 1863-64.	<a href="#">T,L</a>	Gibson
7638	Brandy Station, Va., March 1864. Headquarters of ordnance officer and quartermaster, 3d Division, Cavalry Corps.	<a href="#">L</a>	
7639	<i>No entry for number 7639 in LC index.</i>		
7640	Brandy Station, Va., 1864. Ammunition train of 3d Div., Cavalry Corps. ( <a href="#">print</a> )	<a href="#">L</a>	
7641	<i>No entry for number 7641 in LC index.</i>		
7642	Officers of the 69 <sup>th</sup> New York. (T&H: "Negative is slightly damaged." (LC: "Lt. Col. James J. Smith and officers of 69 <sup>th</sup> N.Y. Infantry (Irish Brigade). LC index indicates 34 in group, has IDs for 21).	<a href="#">T,L</a>	
7643	Aquia Creek Landing, Va., Feb. 1863. Wharf with transport and supplies. (Small steamer NEW YORK at wharf). ( <a href="#">print</a> )	<a href="#">L</a>	
7644	Officer with horse.	<a href="#">L</a>	
7645	Cedar Level, Va., August 1864. Commissary depot.	<a href="#">L</a>	

7646	Group of civilians.	<a href="#">L</a>	
7647	Petersburg, Va., August 1864. Group of Company B, U.S. Engineer Battalion; wagons in foreground.	<a href="#">L</a>	
7648	Cumberland Landing, Va., May 1862. Federal encampment on the Pamunkey River.	<a href="#">L</a>	
7649	Harper's Ferry, W. Va., View of town; railroad bridge in ruins.	<a href="#">L</a>	Bostw
7650	Brandy Station, Va., Feb. 1864. Camp of the 18 <sup>th</sup> Penn. Cavalry.	<a href="#">L</a>	
7651	Washington, D.C., Cabin John Bridge.	<a href="#">L</a>	
7652	Washington, D.C., Great Falls, Potomac River.	<a href="#">L</a>	
7653	Washington, D.C., Great Falls, Potomac River.	<a href="#">L</a>	
7654	Washington, D.C., Great Falls, Potomac River.	<a href="#">L</a>	
7655	Washington, D.C., 1865. Chain Bridge over the Potomac; Chesapeake and Ohio Canal in foreground.	<a href="#">L</a>	Smith
7656	Washington, D.C., 1865. View across Chain Bridge over the Potomac (with soldier guards).	<a href="#">L</a>	Smith
7657 DNE	Chain Bridge, Potomac River. ( <a href="#">print</a> )	T,L	Smith
7658	District of Columbia, 1865. Capt. Sellers and lady (wife) at Fort Totten.	<a href="#">L</a>	Smith
7659 DNE	Washington, D.C., 15-inch gun near Washington. ( <a href="#">print</a> )	<a href="#">L</a>	
7660	Washington, D.C., July 1864. Gen. Alexander M. McCook (center) and staff on porch of quarters. Brightwood (7 <sup>th</sup> Street Road near present Sheridan Street).	<a href="#">L</a>	
7661	Washington, D.C., June 1865. Officers of 5 <sup>th</sup> U.S. Cavalry (LC indicates six in group, has 3 IDs).	<a href="#">L</a>	Smith
7662	Washington, D.C., June 1865. Officers of 5 <sup>th</sup> U.S. Cavalry	<a href="#">L</a>	Smith
7663	Washington, D.C., April 1865. Band before officers' quarters at Harewood Hospital.	<a href="#">L</a>	JGard
7664	City Point, Va., Sept. 1864. General Hospital.	<a href="#">L</a>	
7665 DNE	Petersburg, Va., August 1864. Col. Charles H. T. Collis and Capt. Dallas, 114 <sup>th</sup> Pennsylvania Infantry. ( <a href="#">print</a> )	<a href="#">L</a>	
7666	Arlington, Va., Officers of 3d Battalion, 15 <sup>th</sup> New York Heavy Artillery at Fort Woodbury.	<a href="#">L</a>	
7667 DNE	Petersburg, Va., August 1864. Quarters of Chief of Ambulance Corps, 9 <sup>th</sup> Army Corps.	<a href="#">L</a>	
7668	Gettysburg, Pa., July 1865. Lt. Col. Samuel K. Schwenk, 50 <sup>th</sup> Pennsylvania Infantry (seated on horse).	<a href="#">L</a>	Smith
7669	Arlington, Va., 1865. Light battery at Fort Whipple.	<a href="#">L</a>	Smith
7670	Washington, D.C., May 1865. Company A, 10 <sup>th</sup> Veteran Res. Corps.	<a href="#">L</a>	Smith
7671	Washington, D.C., 1862. Park of artillery (Excelsior Brigade) at Washington Arsenal.	<a href="#">L</a>	Brady
7672	2d N.Y. Artillery, (Co. "F") at Fort C.F. Smith.	<a href="#">T,L</a>	Smith
7673	2d N.Y. Artillery, (Co. "L") at Fort C.F. Smith.	<a href="#">T,L</a>	Smith
7674	Washington, D.C., 1865. Mess house at Government stables.	<a href="#">L</a>	
7675	2d N.Y. Artillery, (Co. "K") at Fort C.F. Smith.	<a href="#">T,L</a>	Smith
7676	Washington, D.C., April 1865. Mess house at Government stables.	<a href="#">L</a>	
7677	Washington, D.C., April 1865. Co. B, 10 <sup>th</sup> Veteran Reserve Corps.	<a href="#">L</a>	
7678	District of Columbia, August 1865. Officers of Companies A and B, 3d Massachusetts Heavy Artillery, before quarters at Fort Totten.	<a href="#">L</a>	Smith
7679	Washington, D.C., April 1865. Gen. William Hoffmann, (Commissary General of Prisoners) and staff.	<a href="#">L</a>	
7680	Gen. Jeff. C. Davis and Staff. (Washington, D.C., July 1865).	<a href="#">T,L</a>	
7681	District of Columbia, August 1865. Officers of Companies A and B, 3d Massachusetts Heavy Artillery, and crew of 100-pdr. Parrott gun on iron barbette carriage at Fort Totten.	<a href="#">L</a>	Smith
7682	District of Columbia, August 1865. Soldiers' cemetery near Fort Stevens (Brightwood).	<a href="#">L</a>	Smith

7683	Washington, D.C., April 1865. Central Signal Station, Winder Bldg. 17 <sup>th</sup> and E Streets, N.W., and Signal Corps men.	<a href="#">L</a>	Smith
7684	Arlington, Va., Nov. 1865. Officers of 107 <sup>th</sup> U.S. Colored Infantry at Fort Corcoran.	<a href="#">L</a>	Smith
7685	Washington, D.C., Nov. 1865. Georgetown from the Virginia bank; Aqueduct Bridge at the extreme right.	<a href="#">L</a>	Smith
7686	Washington, D.C., May 1865. 9 <sup>th</sup> Veteran Reserve Corps. (Regimental band shown).	<a href="#">L</a>	Smith
7687	District of Columbia, June 1865. Sergeants of 3d Massachusetts Heavy Artillery with gun and caisson at Fort Totten.	<a href="#">L</a>	Smith
7688	Washington, D.C., June 1865. Drum corps of 10 <sup>th</sup> Veteran Reserve Corps at leisure. (Camp Fry).	<a href="#">L</a>	Smith
7689	District of Columbia, Dec. 24, 1865. Officers of 4 <sup>th</sup> U.S. Colored Infantry at Fort Slocum.	<a href="#">L</a>	
7690	Washington, D.C., May 1865. Ruins of Kalorama Hospital, 23d and S Streets, N.W. (Christmas Eve 1865 fire).	<a href="#">L</a>	
7691	Washington, D.C., May 1865. Gen. Jefferson C. Davis and staff.	<a href="#">L</a>	
7692	District of Columbia, August 1865. Detachment of Company K, 3d Massachusetts Heavy Artillery, by guns of Fort Stevens.	<a href="#">L</a>	Smith
7693	Washington, D.C., April 1865. Capt. D. G. Thomas, M. S. K.	<a href="#">L</a>	
7694	Washington, D.C., May 1865. The grand review of the army. View in front of Presidential reviewing stand.	<a href="#">L</a>	
7695	Washington, D.C., May 1865. Officers and clerks on porch at Signal Corps headquarters.	<a href="#">L</a>	
7696	Washington, D.C., August 1865. Officers of 3d Massachusetts Heavy Artillery at Fort Stevens. (LC index includes 6 IDs).	<a href="#">L</a>	Smith
7697	Washington, D.C., April 1864. Six marines with fixed bayonets at Navy Yard.	<a href="#">L</a>	
7698	Washington, D.C., April 1864. Marine Battalion at the Navy Yard. (Marine Band shown).	<a href="#">L</a>	
7699	Washington, D.C., April 1865. Government blacksmith shop.	<a href="#">L</a>	
7700	Washington, D.C., April 1865. Workmen in front of Trimming Shop.	<a href="#">L</a>	
7701	Washington, D.C., April 1865. Government Paint Shop.	<a href="#">L</a>	
7702-7703	<i>No entries in LC index for numbers 7702 and 7703.</i>		
7704	Washington, D.C., April 1865. Central office of the Sanitary Comm.	<a href="#">L</a>	
7705	Washington, D.C., April 1865. (Eight soldiers in formation in front of temporary buildings).	<a href="#">L</a>	
7706	Washington, D.C., April 1865. Central office of the Sanitary Comm. (Office of Directory of Hospitals, Publication office, Reading Room for Surgeons, Office of General Direction of Voluntary Supplies for Sick and Wounded of the Army and Navy).	<a href="#">L</a>	
7707	Washington, D.C., June 1863. Group of Sanitary Commission workers at entrance of Home Lodge.	<a href="#">L</a>	
<b>7708</b>	<b>Office of Sanitary Commission, Washington.</b> (June 1863).	<a href="#">G,L</a>	<b>O'Sull</b>
7709	Washington, D.C., April 1865. Sanitary Commission storehouse and adjoining houses at 15 <sup>th</sup> and F Streets, N.W.	<a href="#">L</a>	
7710	Washington, D.C., April 1865. Sanitary Commission storehouse and adjoining houses at 15 <sup>th</sup> and F Streets, N.W.	<a href="#">L</a>	
7711	The Welcome Visitor; Sanitary Commission Wagon. (Getty <a href="#">print</a> ).	<a href="#">T,L</a>	JGard
7712	Washington, D.C., April 1865. Buildings of the Sanitary Commission Home Lodge for Invalid Soliders, North Capitol near C Street.	<a href="#">L</a>	JGard
7713	Washington, D.C., April 1865. Buildings of the Sanitary Commission Home Lodge for Invalid Soliders, North Capitol near C Street.	<a href="#">L</a>	JGard
7714	Washington, D.C., April 1865. Sanitary Commission Lodge.	<a href="#">L</a>	JGard
7715 DNE	Home of the Sanitary Commission. ( <a href="#">print</a> )	<a href="#">T,L</a>	JGard

7716	Washington, D.C., April 1865. Convalescent soliders and others outside quarters of the Sanitary Commission Home Lodge.	<a href="#">L</a>	JGard
7717	Washington, D.C., April 1865. Sanitary Commission Home Lodge.	<a href="#">L</a>	JGard
7718	Washington, D.C., April 1865. Group before office of U.S. Christian Commission, 8 <sup>th</sup> and H Streets, N.W.	<a href="#">L</a>	
7719	Washington, D.C., April 1865. Maimed soldiers and others before office of U.S. Christian Commission.	<a href="#">L</a>	
7720	Washington, D.C., April 1865. Maimed soldiers and others before office of U.S. Christian Commission.	<a href="#">L</a>	
7721	Washington, D.C., April 1865. Group in front of Christian Commission storehouse.	<a href="#">L</a>	
7722	Headquarters 13 <sup>th</sup> N.Y. Cavalry, Prospect Hill. (July 1865).	<a href="#">T,L</a>	
7723	Prospect Hill, Va., July 1865. Gen. Henry S. Gansevoort & staff.	<a href="#">L</a>	
7724	Washington, D.C., August 1865. Signal Corps camp near Georgetown.	<a href="#">L</a>	Pywell
7725	Washington, D.C., August 1865. Officers' quarters at Signal Corps camp near Georgetown.	<a href="#">L</a>	Pywell
7726	Prospect Hill, Va., July 1865. Gen. Henry S. Gansevoort & staff.	<a href="#">L</a>	
7727	Washington, D.C., August 1865. Hospital at Signal Corps camp near Georgetown. (Includes Dr. Charles Sabin Taft, who worked with Dr. Chas. Leale, the surgeon who attended Lincoln, in Ford's Theater.	<a href="#">L</a>	Pywell
7728	Washington, D.C., August 1865. Group of Signal Corps officers in camp near Georgetown.	<a href="#">L</a>	Pywell
7729	Washington, D.C., August 1865. Signal Corps officers lowering flag at their camp near Georgetown. (Gen. Albert J. Myer, in civilian dress, at right of pole).	<a href="#">L</a>	Pywell
7730	Washington, D.C., August 1865. Signal Corps camp near Georgetown.	<a href="#">L</a>	Pywell
7731	Washington, D.C., August 1865. Gen. William F. Bartlett's HQ.	<a href="#">L</a>	
7732	Washington, D.C., August 1865. Signal Corps camp near Georgetown.	<a href="#">L</a>	Pywell
7733	Prospect Hill, Va., July 1865. General view of 13 <sup>th</sup> N. Y. Cav. camp.	<a href="#">L</a>	
7734	Prospect Hill, Va., July 1865. Officers of 13 <sup>th</sup> New York Cavalry.	<a href="#">L</a>	
7735	13 <sup>th</sup> N.Y. Cavalry on Inspection, Prospect Hill.	<a href="#">T,L</a>	
7736	Signal Station of 13 <sup>th</sup> N.Y. Cavalry, Prospect Hill.	<a href="#">T,L</a>	
7737	Prospect Hill, Va., July 1865. Distant view of 13 <sup>th</sup> N. Y. Cavalry camp.	<a href="#">L</a>	
7738	Prospect Hill, Va., July 1865. Gen. Henry S. Gansevoort & staff.	<a href="#">L</a>	
7739	Prospect Hill, Va., July 1865. Camp of the 13 <sup>th</sup> New York Cavalry.	<a href="#">L</a>	
7740	Non-commissioned Officers, 13 <sup>th</sup> N.Y. Cavalry.	<a href="#">T,L</a>	
7741	<i>No entry for number 7741 in LC index.</i>		
7742	Washington, D.C., April 1865. Company A, 10 <sup>th</sup> Veteran Reserve Corps, at Washington Circle.	<a href="#">L</a>	
7743	District of Columbia, 1865. Officers of 3d Battallion, 15 <sup>th</sup> New York Heavy Artillery at Brigade headquarters, Fort Lincoln.	<a href="#">L</a>	
7744	Company "F" 3d Mass. Artillery, Fort Stevens.	<a href="#">T,L</a>	Smith
7745	Patellus house. 630 S.C. Avenue, S.E., D.C. ("The Maples.")	<a href="#">L</a>	
7746	District of Columbia, August 1865. Company K, 3d Massachusetts Heavy Artillery at Fort Stevens.	<a href="#">L</a>	Smith
7747	<i>No entry for number 7747 in LC index.</i>		
7748	Washington, D.C., May 1865. The grand review of the army. Spectators at side of the Capitol, which is hung with crepe and has flag at half-mast.	<a href="#">L</a>	AGard
7749	Washington, D.C., May 1865. The grand review of the army. Reviewing stand in front of the Executive Mansion.	<a href="#">L</a>	
7750 DNE	Commissioned Officers, 28 <sup>th</sup> Mass. Infantry. (LC has 14 IDs).	<a href="#">T,L</a>	
7751	<i>No entry for number 7751 in LC index.</i>		
7752	Execution of Capt. Wirtz, the Keeper of Andersonville Prison, (Reading the warrant.) (Nov. 10, 1865).	<a href="#">T,L</a>	AGard

7753	Execution of Capt. Wirtz, the Keeper of Andersonville Prison, (Adjusting the noose..) (Nov. 10, 1865).	<a href="#">T,L</a>	AGard
7754	Washington, D.C., Nov. 10, 1865. The execution of Captain Henry Wirz. Soldier springing the trap; men in trees and Capitol dome beyond.	<a href="#">L</a>	AGard
7755	Execution of Capt. Wirtz, the Keeper of Andersonville Prison, (The drop.) (Nov. 10, 1865).	<a href="#">T,L</a>	AGard
7756 DNE	Washington, D.C., Nov. 10, 1865. The execution of Captain Henry Wirz. Group of newspaper correspondent. <a href="#">(print)</a>	<a href="#">L</a>	AGard
7757	Washington, D.C., July 7, 1865. Execution of the conspirators: scaffold in use and crowd in the yard. Seen from the roof of the Arsenal.	<a href="#">L</a>	AGard
7758	Gen. John T. Hartranft and Staff, (in charge of the Lincoln Assassination Conspirators' Execution) July 1865. (LC: 8 IDs).	<a href="#">T,L</a>	
7759	Washington, D.C., July 7, 1865. Execution of the conspirators: View of the scaffold.	<a href="#">L</a>	AGard
7760	Washington, D.C., July 7, 1865. Execution of the conspirators: Graves of the conspirators. (LC index shows cracked negative).	<a href="#">L</a>	AGard
7761-7764	<i>No entries for numbers 7761 through 7764 in LC index.</i>		
7765	Washington, D.C., 1865. Ford's theatre, with guards posted at entrance and crepe draped from windows.	<a href="#">L</a>	
7766	Washington, D.C., 1865. John C. Howard's stable on G Street between 6 <sup>th</sup> and 7 <sup>th</sup> (where John H. Surratt kept horses before leaving town on April 1, 1865).	<a href="#">L</a>	
7767	Washington, D.C., 1865. John C. Howard's stable on G Street between 6 <sup>th</sup> and 7 <sup>th</sup> (where John H. Surratt kept horses before leaving town on April 1, 1865).	<a href="#">L</a>	
7768 DNE	Washington Navy Yard, D.C., 1865. Michael O'Laughlin.	<a href="#">L</a>	
7769	Washington Navy Yard, D.C., 1865. Lewis Payne, the conspirator who attacked Secretary Seward, standing in overcoat and hat.	<a href="#">L</a>	AGard
7770	Washington Navy Yard, D.C., 1865. Lewis Payne, the conspirator who attacked Secretary Seward, standing in overcoat and hat.	<a href="#">L</a>	AGard
7771 DNE	Washington Navy Yard, D.C., 1865. Lewis Payne, the conspirator who attacked Secretary Seward, standing in overcoat and hat. <a href="#">(print)</a>	<a href="#">L</a>	AGard
7772	Washington Navy Yard, D.C., 1865. Lewis Payne, in sweater, seated and manacled.	<a href="#">L</a>	AGard
7773	Washington Navy Yard, D.C., 1865. Lewis Payne, Lincoln conspirator, in sweater, seated and manacled.	<a href="#">L</a>	AGard
7774	Washington Navy Yard, D.C., 1865. Lewis Payne, in sweater, seated and manacled.	<a href="#">L</a>	AGard
7775	Washington Navy Yard, D.C., 1865. Lewis Payne, standing in overcoat and hat.	<a href="#">L</a>	AGard
7776	Washington Navy Yard, D.C., 1865. Lewis Payne, standing in overcoat and without hat. Federal guard standing on left.	<a href="#">L</a>	AGard
7777	Washington Navy Yard, D.C., 1865. Lewis Payne, in sweater, seated and manacled.	<a href="#">L</a>	AGard
7778	Washington Navy Yard, D.C., 1865. Samuel Arnold, a conspirator (seated).	<a href="#">L</a>	AGard
7779	Washington Navy Yard, D.C., 1865. Samuel Arnold, a conspirator (seated).	<a href="#">L</a>	AGard
7780	Washington Navy Yard, D.C., 1865. Michael O'Laughlin, a Lincoln conspirator, manacled.	<a href="#">L</a>	AGard
7781	Washington Navy Yard, D.C., 1865. George A. Atzerodt, a conspirator.	<a href="#">L</a>	AGard
7782	<i>No entry for number 7782 in LC index.</i>		
7783	Washington Navy Yard, D.C., 1865. Michael O'Laughlin, a conspirator, manacled.	<a href="#">L</a>	AGard
7784	Washington Navy Yard, D.C., 1865. David E. Herold, a conspirator, manacled.	<a href="#">L</a>	AGard



7785 DNE	Washington Navy Yard, D.C., 1865. David E. Herold, a conspirator, manacled. ( <a href="#">print</a> )	L	AGard
7786	Washington Navy Yard, D.C., 1865. David E. Herold, a conspirator, manacled.	<a href="#">L</a>	AGard
7787	Washington Navy Yard, D.C., 1865. Edward Spangler, a “conspirator,” in hat and manacled.	<a href="#">L</a>	AGard
7788	Washington Navy Yard, D.C., 1865. Edward Spangler, a “conspirator,” manacled.	<a href="#">L</a>	AGard
7789	Washington Navy Yard, D.C., 1865. Man arrested on suspicion of being on of the conspirators. Name not disclosed (Celestino, Portugese ship captain).	<a href="#">L</a>	
7790	Washington Navy Yard, D.C., 1865. Man arrested on suspicion of being on of the conspirators. Name not disclosed (Celestino, Portugese ship captain).	<a href="#">L</a>	
7791	Washington Navy Yard, D.C., 1865. Man arrested on suspicion of being on of the conspirators. Name not disclosed (Celestino, Portugese ship captain).	<a href="#">L</a>	
7792	Washington Navy Yard, D.C., 1865. Man arrested on suspicion of being on of the conspirators. Name not disclosed (Hartman Richter, cousin of Atzerodt).	<a href="#">L</a>	
7793	Washington Navy Yard, D.C., 1865. Man arrested on suspicion of being a conspirator (has been erroneously taken for Dr. Samuel A. Mudd, who had a bald forehead; but it was probably Hartman Richter, Atzerodt’s cousin, arrested with him but later released).	<a href="#">L</a>	
7794 DNE	Washington, D.C., July 7, 1865. Execution of the conspirators; (Listed as “stereo” in LC index and thus misclassified in large plates).	L	
7795	Sic Semper Sicariis. Arrival on Scaffold. No 1. (Execution of the Conspirators. Washington, D.C., July 7, 1865) (Getty <a href="#">print</a> ). LC: The four condemned conspirators (Mrs. Surratt, Payne, Herold, Atzerodt), with officers and others on the scaffold; guard on the wall.	<a href="#">C,L</a>	AGard
7796	Sic Semper Sicariis. Reading the Death Warrant. No. 2. (Getty <a href="#">print</a> ) (LC: Gen. John F. Hartranft reading the death warrant to the conspirators on the scaffold.)	<a href="#">C,L</a>	AGard
7797	Sic Semper Sicariis. Adjusting the Ropes. No. 3. (Getty <a href="#">print</a> ).	<a href="#">C</a>	AGard
7798	Sic Semper Sicariis. (Thus be it ever with Assassins). No. 4 ( <a href="#">print</a> ) (LC: “Hanging, hooded bodies of four conspirators; crowd departing.”)	<a href="#">C,L</a>	AGard
7799 DNE	<i>Washington, D.C., July 7, 1865. Execution of the conspirators (stereo)</i>	L	
7800 DNE	<i>Washington, D.C., July 7, 1865. Execution of the conspirators (stereo)</i> (Note: both stereo images above are misclassified in the B817 series).	L	
7801	<i>No entry for number 7801 in LC index.</i>		
7802	Washington, D.C., April 1865. Noncommissioned officers of Company H, 10 <sup>th</sup> Veteran Reserve Corps, at Washington Circle.	<a href="#">L</a>	
7803	District of Columbia, August 1865. Officers and men of Company F, 3d Massachusetts Heavy Artillery, in Fort Stevens.	<a href="#">L</a>	Smith
7804	Washington, D.C., April 1865. Company I, 9 <sup>th</sup> U.S. Veteran Reserve Corps, at Washington Circle	<a href="#">L</a>	
7805	Washington, D.C., April 1865. Company K, 9 <sup>th</sup> U.S. Veteran Reserve Corps, at Washington Circle.	<a href="#">L</a>	
7806 DNE	Washington, D.C., April 1865. Company I, 9 <sup>th</sup> U.S. Veteran Reserve Corps, at Washington Circle.	L	
7807	Washington, D.C., April 1865. Band of 9 <sup>th</sup> U.S. Veteran Reserve Corps, in shakoes and frogged jackets, at Washington Circle.	<a href="#">L</a>	
7808 DNE	Washington, D.C., May 1865. 9 <sup>th</sup> U.S. Veteran Reserve Corps.	L	
7809	Washington, D.C., April 1865. Company H, 10 <sup>th</sup> Veteran Res. Corps.	<a href="#">L</a>	
7810	Washington, D.C., April 1865. Company E, 9 <sup>th</sup> U.S. Veteran Reserve Corps.	<a href="#">L</a>	JGard

7811	Washington, D.C., March 1865. Medical Department.	<a href="#">L</a>	
7812	Washington, D.C., Hospital of Quartermaster Department.	<a href="#">L</a>	
7813	Washington, D.C., March 1865. Hancock's Veteran Corps on F Street, N.W., Washington, D.C. (1 <sup>st</sup> U.S. Volunteer Infantry).	<a href="#">L</a>	
7814	Washington, D.C., April 1865. Col. Benjamin F. Fisher and staff on steps of Signal Corps headquarters, 1816 F. Street, N.W.	<a href="#">L</a>	
7815	Alexandria, Va., July 1865. Soldiers' Rest. (Railroad boxcars in forgrd.	<a href="#">L</a>	
7816	Washington, D.C., May 1864. Douglas Hospital (formerly "Minnesota Row," 2d and I Streets, N.W.).	<a href="#">L</a>	Reekie
7817	Washington, D.C., 1865. View from Georgetown heights, with Aqueduct Bridge and Mason's Island.	<a href="#">L</a>	Smith
7818	Battery "M" 9 <sup>th</sup> New York Artillery. (This was formerly the Twenty-second New York Battery).	<a href="#">T,L</a>	Smith
7819 DNE	Washington, D.C., Long Bridge after its destruction by freshet.	<a href="#">L</a>	
7820 DNE	Washington, D.C., April 1865. Government horse-shoeing shop. ( <a href="#">print</a> )	<a href="#">L</a>	
7821	Washington, D.C., 1865. Quartermaster warehouse.	<a href="#">L</a>	
7822	Washington, D.C., August 1865. Patients in Ward K, Armory Square Hospital.	<a href="#">L</a>	
7823	Washington, D.C., 1865. View from Georgetown Heights.	<a href="#">L</a>	
7824	Long Bridge, Washington, D.C., 1864.	<a href="#">T,L</a>	
7825	Washington, D.C., April 1865. Harewood Hospital.	<a href="#">L</a>	JGard
7826	Washington, D.C., April 1865. Group on steps of Quartermaster General's office, Corcoran's Building, 17 <sup>th</sup> Street and Penn. Ave., N.W.	<a href="#">L</a>	
7827	Washington, D.C., April 1865. Brig. Gen. Charles Thomas, Assistant Quartermaster General and other staff on steps of Quartermaster General's office, Corcoran's Building, 17 <sup>th</sup> Street and Penn. Ave., N.W.	<a href="#">L</a>	
7828	Washington, D.C., April 1865. Group on steps of Quartermaster General's office, Corcoran's Building, 17 <sup>th</sup> Street and Penn. Ave., N.W.	<a href="#">L</a>	
7829	<i>No entry for number 7829 in LC index.</i>		
<b>7830</b>	<b>Brazilian Steam Frigate, Navy Yard, Washington, yards manned on the occasion of the President's Visit.</b> (LC: Jan. 1863).	<a href="#">G</a>	<b>AGard</b>
7831	Washington, D.C., Quartermaster warehouse.	<a href="#">L</a>	
7832 DNE	Washington, D.C., 1862. Wiard gun at the Arsenal.	<a href="#">L</a>	
7833	Washington, D.C., July 1865. Gen. William Hays and staff.	<a href="#">L</a>	
7834	Washington, D.C., April 1865. Workmen in front of ambulance shop.	<a href="#">L</a>	
7835	District of Columbia, May 1865. Gen. William Gamble and staff at Camp Stoneman, the cavalry depot at Giesborough Point.	<a href="#">L</a>	
7836	Washington, D.C., April 1865. Govt. repair shops. Carpenter shop.	<a href="#">L</a>	
7837	District of Columbia, May 1865. Gen. William Gamble and staff at Camp Stoneman, the cavalry depot at Giesborough Point.	<a href="#">L</a>	
7838	Washington, D.C., April 1865. Gen. Alfred Pleasonton's quarters.	<a href="#">L</a>	
7839	Arlington, Va., May 1863. Gen. Samuel P. Heintzleman and staff on portico of Arlington house.	<a href="#">L</a>	
7840	Washington, D.C., April 1865. Quartermaster's Office. (Capt. Charles H. Tompkins).	<a href="#">L</a>	
7841 DNE	Arlington, Va., Nov. 1865. 107 <sup>th</sup> U.S. Colored Infantry. Guard and guard house shown. Fort Corcoran. ( <a href="#">print</a> )	<a href="#">L</a>	
7842	Arlington, Va., Sept. 2, 1865. Officers of Companies K & L, 2d New York Heavy Artillery at Fort C.F. Smith.	<a href="#">L</a>	Smith
7843	Washington, D.C., July 1865. Gen. William Hawley and staff.	<a href="#">L</a>	
7844	Washington, D.C., July 1865. Gen. William Hawley and staff.	<a href="#">L</a>	
7845	Washington, D.C., July 1865. Gen. Daniel White and staff.	<a href="#">L</a>	
7846	Washington, D.C., Nov. 13, 1865. View of Georgetown from across the river.	<a href="#">L</a>	Smith
7847	<i>No entry for number 7847 in LC index.</i>		

7848	Washington, D.C., May 1865. Col. Benjamin F. Fisher between two officers on steps of Signal Corps headquarters, 1816 F Street, N.W.	<a href="#">L</a>	
7849	Washington, D.C., June 1863. 17 <sup>th</sup> New York Battery.	<a href="#">L</a>	
7850	Washington, D.C., April 1865. Officers of U.S. Treasury Battalion; uncompleted Washington Monument in left background.	<a href="#">L</a>	
7851	Washington, D.C., Nov. 24, 1865. Officers of 4 <sup>th</sup> U.S. Colored Infantry at Fort Slocum.	<a href="#">L</a>	
7852	Washington, D.C., Apr. 1864. Battalion of Marine Corps at Navy Yard.	<a href="#">L</a>	
7853	Washington, D.C., April 1864. Surgeons at Finlay Hospital.	<a href="#">L</a>	
7854	Washington, D.C., April 1865. Officers of 9 <sup>th</sup> or 10 <sup>th</sup> U.S. Veteran Reserve Corps.	<a href="#">L</a>	
7855	Washington, D.C., April 1865. Group of Quartermaster Corps employees.	<a href="#">L</a>	
7856	Washington, D.C., April 1865. Govt. repair shops. Wheelwright shop.	<a href="#">L</a>	Brady
7857	Washington, D.C., 1862. Wiard 6-pdr. gun at the Arsenal.	<a href="#">L</a>	
7858	Washington, D.C., April 1865. Quartermaster warehouse.	<a href="#">L</a>	
7859	Washington, D.C., April 1865. Government bakery.	<a href="#">L</a>	
7860 DNE	Army office wagon.	L	
7861	Arlington, Va., Nov. 1865. Bank of 107 <sup>th</sup> U.S. Colored Infantry at Fort Corcoran.	<a href="#">L</a>	Smith
7862	Washington, D.C., Group in front of building. (Negative broken).	<a href="#">L</a>	
7863	Alexandria, Va., Nov. 1865. Cooks in the kitchen of "Soldiers' Rest."	<a href="#">L</a>	
7864 DNE	Washington, D.C., April 1865. Group of mechanics, Government Repair Shops. ( <a href="#">print</a> )	L	
7865 DNE	Washington, D.C., April 1865. Band of 9 <sup>th</sup> or 10 <sup>th</sup> U.S. Veteran Reserve Corps. ( <a href="#">print</a> )	L	
7866 DNE	Washington, D.C., June 1865. Pontoon bridge connecting Georgetown and Annapolis Island. ( <a href="#">print</a> )	L	Smith
7867 DNE	Washington, D.C., Forest Hall Military Prison, Georgetown.	L	
7868	Washington, D.C., April 1865. Band quarters, 9 <sup>th</sup> or 10 <sup>th</sup> U.S. Veteran Reserve Corps.	<a href="#">L</a>	
7869	Washington, D.C., March 1865. Gen. Christopher C. Augur and staff.	<a href="#">L</a>	
7870	Washington, D.C., May 1865. Quartermaster warehouse.	<a href="#">L</a>	
7871	Washington, D.C., April 1865. Group at Quartermaster General's office. Corcoran's Building, 17 <sup>th</sup> St. at Pennsylvania Ave., N.W.	<a href="#">L</a>	
7872	Washington, D.C., April 1865. Group at Quartermaster General's office. Corcoran's Building, 17 <sup>th</sup> St. at Pennsylvania Ave., N.W.	<a href="#">L</a>	
7873	Washington, D.C., April 1865. Group at War Department.	<a href="#">L</a>	
7874	Company "H" 3d Mass. Artillery, Fort Lincoln.	<a href="#">T,L</a>	
7875	Washington, D.C., April 1865. Officers at door of Seminary Hospital (formerly Georgetown Female Seminary), 30 <sup>th</sup> St. at N. Georgetown.	<a href="#">L</a>	JGard
7876	Washington, D.C., April 1865. Quartermaster's office at 7 <sup>th</sup> St. wharf.	<a href="#">L</a>	
7877	Washington, D.C., July 1865. Gen. William Hays and staff.	<a href="#">L</a>	
7878 DNE	Washington, D.C., April 1865. Government repair shops. Wheelwright shop. ( <a href="#">print</a> ).	L	
7879	Washington, D.C., April 1865. Band of 10 <sup>th</sup> U.S. Veteran Res. Corps.	<a href="#">L</a>	
7880	Washington, D.C., April 1865. Govt. repair shops; Plumber's shop.	<a href="#">L</a>	
7881	Washington, D.C., April 1865. 9 <sup>th</sup> U.S. Veteran Reserve Corps.	<a href="#">L</a>	
7882	Washington, D.C., 1865. View from Georgetown Heights.	<a href="#">L</a>	
7883 DNE	Washington, D.C., April 1865. Gen. Martin D. Hardin's HQ.	L	
7884 DNE	Washington, D.C., May 1864. Douglas Hospital.	L	
7885 DNE	Washington, D.C., 1865. Government bakery.	L	
7886 DNE	Interior of an Army Hospital, 1864. (Armory Square Hospital, Ward K). ( <a href="#">print</a> ) (Met <a href="#">print</a> ).	L	
7887 DNE	Washington, D.C., August 1865. Armory Square Hospital, Ward K	L	
7888 DNE	Washington, D.C., April 1865. Street in rear of government repair shop.	L	

7889 DNE	Washington, D.C., April 1865. Clerks at Provost Marshal's office. ( <a href="#">prt</a> )	<a href="#">L</a>	
7890	Company "E" 4 <sup>th</sup> U.S. Colored Infantry, Fort Lincoln, Va.	<a href="#">T,L</a>	Smith
7891	Washington, D.C., May 1864. Group at Quartermaster depot.	<a href="#">L</a>	
7892 DNE	Washington, D.C., May 1865. Company B, 10 <sup>th</sup> U.S. Vet. Res. Corps.	<a href="#">L</a>	
7893	Washington, D.C., Seven officers by a big gun in fort.	<a href="#">L</a>	
7894	Washington, D.C., Nov. 13, 1865. Georgetown waterfront with sailing vessels, seen from Mason's Island.	<a href="#">L</a>	Smith
7895	Washington, D.C., Nov. 13, 1865. View of Georgetown and Aqueduct Bridge.	<a href="#">L</a>	Smith
7896	Washington, D.C., April 1865. Company C, 10 <sup>th</sup> U.S. Vet. Reserve Corps, at Washington Circle.	<a href="#">L</a>	
7897	Washington, D.C., August 1865. Company K, 3d Regiment Mass. Heavy Artillery.	<a href="#">L</a>	Smith
7898	Washington, D.C., April 1865. Company C, 10 <sup>th</sup> U.S. Vet. Res. Corps.	<a href="#">L</a>	
7899	Washington, D.C., April 1865. Group at War Department.	<a href="#">L</a>	
7900	Washington, D.C., April 1865. Govt. repair shops. Wheelwright shop.	<a href="#">L</a>	
7901	Washington, D.C., April 1865. Government mess house.	<a href="#">L</a>	
7902	Washington, D.C., April 1865. Government mess house.	<a href="#">L</a>	
7903	Washington, D.C., April 1865. Government mess house.	<a href="#">L</a>	
7904	Washington, D.C., April 1865. Hospital at Quartermaster Dept.	<a href="#">L</a>	
7905	Washington, D.C., May 1865. Company D, 10 <sup>th</sup> U.S. Vet. Res. Corps.	<a href="#">L</a>	JGard
7906	Washington, D.C., August 1865. Officers of 2d New York Heavy Artillery, at Fort C.F. Smith.	<a href="#">L</a>	Smith
7907	Washington, D.C., May 1865. View of Pennsylvania Avenue from 9 <sup>th</sup> Street with mounted officers band, and infantryment with fixed bayonets at a halt. (Note: LC index has mistaken Brady credit).	<a href="#">L</a>	(Brady)
7908	District of Columbia, Brigade headquarters at Fort Lincoln.	<a href="#">L</a>	
7909	Washington, D.C., August 1864. 15-in. gun and mounting.	<a href="#">L</a>	
7910	Washington, D.C., April 1865. Company F, U.S. Vet. Reserve Corps, at Washington Circle.	<a href="#">L</a>	
7911 DNE	Washington, D.C., April 1865. Company H, 10 <sup>th</sup> U.S. Veteran Reserve Corps. ( <a href="#">print</a> )	<a href="#">L</a>	
7912	The Rebel Ram "Stonewall" after her capture. (Wash, D.C., June '65).	<a href="#">T,L</a>	
7912 B	Washington, D.C. Ex-Confederate iron-clad ram STONEWALL at Anchor; U.S.Capitol in the background.	<a href="#">L</a>	
7913 DNE	Washington, D.C., June 1865. Ex-Confederate iron-clad ram STONEWALL at anchor.	<a href="#">L</a>	
7914	Washington, D.C., May 1865. Stanton Hospital.	<a href="#">L</a>	
7915	Washington, D.C., 1865. Gen. James A. Hall and staff.	<a href="#">L</a>	
7916	Armory Square Hospital Chapel, Washington.	<a href="#">T,L</a>	
7917	District of Columbia, August 1865. Detachment of Company F, 3d Mass. Heavy Artillery, in Fort Stevens.	<a href="#">L</a>	Smith
7918	Washington, D.C., April 1865. Capt. Chas. H. Tompkin's (A.Q.M.) office. Group in doorway.	<a href="#">L</a>	
7919	Washington, D.C., April 1865. Capt. Chas. H. Tompkin (A.Q.M.) and clerks.	<a href="#">L</a>	
7920	Washington, D.C., April 1865. Quarters of Gen. Alfred Pleasonton and "Government House Shoeing Shop" at left. 21 <sup>st</sup> St. near F, N.W.	<a href="#">L</a>	
7921	Washington, D.C., April 1865. Staff, buildings, and wagons of the Medical Department.	<a href="#">L</a>	
7922	Washington, D.C., April 1865. Government repair shops.	<a href="#">L</a>	
7923	Washington, D.C., April 1865. Office of Government repair shops.	<a href="#">L</a>	
7924	Washington, D.C., May 1864. Hospital tents in rear of Douglas Hosp.	<a href="#">L</a>	
7925	Washington, D.C., April 1865. Office of Government repair shops.	<a href="#">L</a>	
7926	Collecting Remains of the Dead, Cold Harbor. (SB <a href="#">Plate 94</a> ).	<a href="#">T,L</a>	Reekie
7927	<b>Fredericksburg, No. 1.</b> (Sketch Book <a href="#">Plate 30</a> ).	<a href="#">G,T,L</a>	O'Sull

7928	Washington, D.C., Maj. Gen. William S. Harney. (may not be Gardner)	<a href="#">L</a>	Brady
7929	Antietam, Md., Sept, 1862. Allan Pinkerton, President Lincoln and Gen. John A. McClelland.	<a href="#">L</a>	AGard
<b>7930</b>	<b>Burnside Bridge, looking up stream.</b>	<a href="#">G,T,L</a>	<b>AGard</b>
7931	Bull Run, Va., June 10, 1865. Dedication of the battle monument.	<a href="#">L</a>	Smith
7932	Poplar Grove, Va., March 1865. Log church built by the 50 <sup>th</sup> New York Engineers, with the engineer insignia above the door.	<a href="#">L</a>	O'Sull
<b>7933 DNE</b>	<b>Battery No. 1 at Farnhold's House, York River, mounting one 200-pound and five 100-pound rifled guns, May, 1862, No. 1.</b>	<b>G,L</b>	<b>W&amp;G</b>
7934	Military Telegraph Wagon, for field Telegraphy. (Petersburg, June '64).	<a href="#">T,L</a>	Knox
<b>7935</b>	<b>Battery No. 1 at Farnhold's House, York River, mounting one 200-pound and five 100-pound rifled guns, May, 1862, No. 2.</b> (Sketch Book <a href="#">Plate 13.</a> )	<a href="#">G,T</a>	<b>W&amp;G</b>
<b>7936</b>	<b>Fortifications at Manassas, March, 1862, No. 1</b>	<a href="#">G,L</a>	<b>B&amp;G</b>
7937	Culpeper, Va., Nov. 1863. View of the town.	<a href="#">L</a>	O'Sull
<b>7938 DNE</b>	<b>General McClellan's Headquarters Guard, Ninety-third New York Volunteers, at Antietam, September, 1862.</b> ( <a href="#">print</a> )	<b>G,T</b>	<b>AGard</b>
7939	James River, Va., April 1865. View of the completed Dutch Gap canal.	<a href="#">L</a>	Reekie
7940	Army Blacksmith and Forge, Antietam, September, 1862.	<a href="#">T,L</a>	AGard
7941	Antietam, Md., Sept, 1862. 93 <sup>rd</sup> New York Infantry, HQ, AoP	<a href="#">L</a>	AGard
<b>7942</b>	<b>Sharp Shooter's Last Sleep at the Battle of Gettysburg.</b> SB <a href="#">Plate 41</a>	<a href="#">G,T</a>	<b>O'Sull</b>
7943 DNE	Berlin (now Brunswick), Md., Oct. 1862. Pontoon bridge and ruins of the stone bridge across the Potomac (destroyed in 1861). ( <a href="#">poss print</a> )	<a href="#">L</a>	AGard
7944	Brandy Station, Va., March 1864. Guard mount of the 114 <sup>th</sup> Penn. Infantry (1 <sup>st</sup> Division, 3d Corps).	<a href="#">L</a>	O'Sull
7945 DNE	Admiral D. D. Porter, on deck of Flagship. (Hampton Roads, December, 1864). ( <a href="#">print</a> )	<a href="#">T,L</a>	
7946 DNE	Union Dead at Gettysburg; killed by Cannister. (July 1863). ( <a href="#">print</a> )	<a href="#">T,L</a>	
7947 DNE	General U.S. Grant. A very fine Photograph, May, 1865.	<a href="#">T,L</a>	
<b>7948</b>	<b>President Lincoln and Gen. McClellan, at Headquarters Army of the Potomac, October 4, 1862.</b>	<a href="#">G,T,L</a>	<b>AGard</b>
<b>7949</b>	<b>President Lincoln, General McClelland, and E. J. Allen, Chief of S. S., U.S.A., at Secret Service Department, Headquarters Army of the Potomac, Antietam, October, 1862.</b>	<a href="#">G,T,L</a>	<b>AGard</b>
<b>7950 DNE</b>	<b>Gen. Hooker and Staff.</b> (LC indicates 17 in group, IDs 15). ( <a href="#">print</a> )	<b>G,T,L</b>	<b>O'Sull</b>
<b>7951</b>	<b>President Lincoln, Generals McClellan, Porter, Morell, Hunt, Humphrey, Colonel Sackett, Lieutenant Colonels Swietzer, Webb, Locke, Doctor Letterman, Captain Custer, &amp;c., at Headquarters Fitz John Porter, Antietam, October, 1862.</b> (LC indicates 16 in group, has IDs for 14).	<a href="#">G,T</a>	<b>AGard</b>
7952	Petersburg, Va., "Cock fighting" at Gen. Orlando B. Willcox's HQ	<a href="#">L</a>	O'Sull
7953 DNE	Gettysburg, Pa., Woods on left of Chambersburg Pike where Archer's Brigade was captured.	<a href="#">L</a>	
<b>7954 DNE</b>	<b>Gettysburg.</b>	<b>G,L</b>	<b>O'Sull</b>
<b>7955 DNE</b>	<b>Losens House, Battle-field of Gettysburg.</b> (Trossel's barnyard)( <a href="#">print</a> )	<b>G,T,L</b>	<b>O'Sull</b>
7956 DNE	Petersburg, Va. April 1865. View of the city.		
7957 DNE	Washington, D.C., May 1865. Gen. George G. Meade and staff. (LC IDs 16 men). ( <a href="#">print</a> )	<a href="#">L</a>	
7958 DNE	Fredericksburg, Va., View of Marye Heights. ( <a href="#">print</a> )		
7959 DNE	Gettysburg, Pa., July 1863. View of Little Round Top. ( <a href="#">print</a> )	<a href="#">L</a>	
7960 DNE	Gettysburg, Pa., July 1863. The Bryan house on 2d Corps line near scene of Pickett's Charge. ( <a href="#">print</a> )	<a href="#">L</a>	
7961 DNE	Gettysburg, Pa., Distant view of town. ( <a href="#">print</a> )	<a href="#">L</a>	
7962 DNE	Gettysburg, Pa., View of Culp's Hill. ( <a href="#">print</a> )	<a href="#">L</a>	
7963 DNE	Washington, D.C., May 1865. Gen. William T Sherman and staff. (LC has 21 IDs). ( <a href="#">print</a> )	<a href="#">L</a>	



7964 DNE	Union Dead on the Field of Gettysburg. (July 1863). ( <a href="#">print</a> )	T,L	
7965 DNE	<b>Gateway to Cemetery at Gettysburg.</b> ( <a href="#">print</a> )	G,L	O'Sull
7966 DNE	<b>View in field on right wing, where Gen. Reynolds fell, at the Battle of Gettysburg.</b>	G,L	O'Sull
7967 DNE	Gettysburg, Pa., July 1863. View of the town. ( <a href="#">print</a> )	L	
7968 DNE	Gettysburg, Pa., July 1863. Entrenchments on Little Round Top. ( <a href="#">print</a> )	L	AGard
7969 DNE	Little Round Top, Gettysburg, July, 1863. ( <a href="#">print</a> )	T,L	
7970 DNE	Gettysburg, Pa., July 1863. View of the town. ( <a href="#">print</a> )	L	
7971 DNE	Slaughter Pen at foot of Little Round Top. Dead bodies of the slain among the rocks. ( <a href="#">print</a> )	T,L	
7972 DNE	Gen. James S. Wadsworth and staff. ( <a href="#">print</a> )	L	
7973 DNE	Alexandria, Va., March 1862. Officers of 14 <sup>th</sup> Infantry. (LC indicates 21 in group, IDs 14 men). ( <a href="#">print</a> )	L	
7974 DNE	Gettysburg, Pa., Scene of Pickett's charge. ( <a href="#">print</a> ) (not Gardner)	L	
7975 DNE	Gettysburg, Pa., View from Little Round Top.	L	
7976 DNE	Officers of 37 <sup>th</sup> New York Infantry. ( <a href="#">print</a> )	L	
7977 DNE	September 1864. Officers on deck of U.S.S. SUSQUEHANNA. ( <a href="#">print</a> )	L	

*(The following photographs listed in the original September 1863 catalog of Gardner's Gallery were not readily matchable to negatives in the Library of Congress 7000 series index of large-plate photographs.)*

Fortifications at Centreville, March, 1862, No. 1	Sketch Book <a href="#">Plate 5</a> ( <a href="#">print</a> )	G	B&G
Fortifications at Centreville, March, 1862, No. 2	(possible <a href="#">print</a> and could be 3 or 4)	G	B&G
Fortifications at Centreville, March, 1862, No. 3		G	B&G
Fortifications at Centreville, March, 1862, No. 4		G	B&G
Quaker Guns, Centreville, March, 1862.	Sketch Book <a href="#">Plate 6</a> ( <a href="#">print</a> )	G	B&G
Grigsby House, Headquarters Gen. Johnston, Centreville, March, 1862.	( <a href="#">print</a> )	G	B&G
Stone Church, Centreville, used as a hospital after the battle of 18 <sup>th</sup> July, 1861.	Sketch Book <a href="#">Plate 4</a> ( <a href="#">print</a> )	G	B&G
Ruins of Stone Bridge, Bull Run, March, 1862, No. 2.	Sketch Book <a href="#">Plate 7</a> ( <a href="#">print</a> )	G	B&G
Manassas Junction, March, 1862.	Sketch Book <a href="#">Plate 10</a> ( <a href="#">print</a> )	G	B&G
Fortifications at Manassas, March, 1862, No. 3	Sketch Book <a href="#">Plate 11</a>	G	B&G
Ruins at Manassas, March, 1862, No. 1	Sketch Book <a href="#">Plate 9</a> ( <a href="#">print</a> )	G	B&G
Ruins at Manassas, March, 1862, No. 2		G	B&G
Ruins at Manassas, March, 1862, No. 3		G	B&G
Encampment at Manassas, March, 1862.		G	B&G
Battery No. 1 at Farnhold's House, York River, mounting one 200-pound and five 100-pound rifled guns, May, 1862, No. 4.	Sketch Book <a href="#">Plate 13</a>	G	W&G
Battery No. 4, near Yorktown, mounting ten 13-inch mortars, each weighing 20,000 pounds, May, 1862, No. 1	Sketch Book <a href="#">Plate 14</a> ( <a href="#">print</a> )	G	W&G
Battery No. 4, near Yorktown, mounting ten 13-inch mortars, each weighing 20,000 pounds, May, 1862, No. 2	( <a href="#">print</a> )	G	W&G
Battery No. 4, near Yorktown, mounting ten 13-inch mortars, each weighing 20,000 pounds, May, 1862, No. 3	(probable print in <i>Battlefield Photographer</i> , XXIII-1, April 2025, page 10, from Heritage Auctions).	G	W&G
Moore House, Yorktown, where Cornwallis signed the capitulation.	SB <a href="#">Plate 15</a> ( <a href="#">prt</a> )	G	W&G
Military Bridge across the Chickahominy, June, 1862, No. 2	Sketch Book <a href="#">Plate 17</a>	G	Woodb
General Averill and Staff at Westover Landing, James River, August 1862		G	AGard
Antietam Bridge, looking up stream. (Met <a href="#">print</a> )		G	AGard
Burnside Bridge, looking down stream.		G	AGard
General Caldwell and Staff on Battle-field of Antietam, September 21, 1862.		G	AGard
Our Mess at Antietam. Group of Officers of Ninety-third New York Volunteers.		G	AGard
Group.—Dr. Letterman, Col Clark, Gens. Gibbon and Buford, Lt. Cols. Colborn and Myers, Capt. Duane, &c, at Antietam, October, 1862.	( <a href="#">print</a> )(Met <a href="#">print</a> )	G	AGard

Group.—Mr. Coleman, Col Clark, Lt. Cols. Colborn and Myers, Gen. Buford, Sidney Deming, &c., at Antietam, October, 1862.	G	AGard
Group at Secret Service Department, Headquarters, Army of the Potomac, Antietam, October, 1862.	G	AGard
Group at Mrs. Lee's, near Birkettsville, Md., October, 1862 (poss. S. Book <a href="#">Plate 24</a> )	G	AGard
Dan Webster, General McClellan's War Horse ( <a href="#">print</a> )	G	AGard
General Burnside on Horseback, Warrenton, November, 1862. (Nov. 11). ( <a href="#">print</a> )	G	AGard
General Sumner at the Residence of Maj. Payne, of Longstreet's Staff, Warrenton, November, 1862.	G	AGard
Group.—Medical Director's Department, Headquarters Army of the Potomac, Warrenton, November, 1862.	G	AGard
Group at Medical Director's Department, Headquarters Army of the Potomac, Warrenton, November, 1862.	G	AGard
Captain J. B. Howard, A. Q. M. and Staff, Headquarters Army of the Potomac, Warrenton, November, 1862.	G	AGard
Military Telegraph Construction Corps erecting line across the Potomac at Berlin, October, 1862. ( <a href="#">print</a> )	G	AGard
Harper's Ferry, June, 1861.	G	Barnrd
Group.—Gen. Marcy, Lt. Col. Colborn, Messrs. Garrett, Hatch, Kennedy and others, at Headquarters Army of the Potomac, near Antietam, October, 1862.	G	AGard
Group of Officers of Signal Corps, Warrenton, November, 1862 (possible <a href="#">print</a> )	G	AGard
Signal Corps Detachment on Elk Mountain, Md. ( <a href="#">print</a> )	G	AGard
Group.—Cols. Sackett, Ruggles, Clarke, and Major Davies, at Headquarters Army of the Potomac, Warrenton, November, 1862. ( <a href="#">print</a> )	G	AGard
G. N. Bangs and Horse.	G	AGard
Captain Howard and Horse.	G	AGard
G. Littlefield on Horseback.	G	AGard
Aquia Creek Landing, No. 2. (possible <a href="#">print</a> )	G	AGard
Provost Marshal's Office, Aquia Creek. ( <a href="#">print</a> )	G	AGard
Group at Transportation Office, Aquia Creek.	G	AGard
Group.—General Barnes, Lieutenant Colonels Porter and Sautelle, Commodore McGaw, Doctor Whyte, Captain Forsyth, &c, at Aquia Creek, February, 1863.	G	AGard
Group.—Lieutenant Colonel Porter, Commodore McGaw, Captains Hall and Forsyth, &c.	G	AGard
Embarkation of Ninth Army Corps.	G	AGard
Locomotive, Fred Leach. Aquia Creek. ( <a href="#">print</a> )	G	AGard
Group—General Andrew Porter's Staff.	G	AGard
Group—Officers of Fourth Penna. Cavalry.	G	AGard
Lacy House. Sketch Book <a href="#">Plate 29</a> ( <a href="#">print</a> )	G	O'Sull
Pontoon Bridge across the Rappahannock. Sketch Book <a href="#">Plate 32</a>	G	O'Sull
Pontoon Bridge across the Rappahannock. ( <a href="#">print</a> )	G	O'Sull
Fredericksburg, No. 2.	G	O'Sull
Pontoon Bridge over the Rappahannock. (possible <a href="#">print</a> )	G	O'Sull
Lt. Col. Dickenson on Horseback. ( <a href="#">print</a> )	G	O'Sull
Group at Fort Lincoln.	G	AGard
Office of Sanitary Commission, Gettysburg. ( <a href="#">reproduction</a> )	G	O'Sull
Lt. Col. Dickenson and Major Ludlow.	G	O'Sull
Lt. Col. Dickenson on Major Ludlow, Capt. Dahlgreen, Capt. Rosecrantz, Count ---.	G	O'Sull
General Meade's Headquarters, Battle of Gettysburg. Sketch Book <a href="#">Plate 43</a>	G	O'Sull
Harvest of Death at the Battle of Gettysburg. Sketch Book <a href="#">Plate 36</a> .	G	O'Sull
Unfit for Service at the Battle of Gettysburg. ( <a href="#">print</a> )	G	O'Sull
Home of Rebel Sharp Shooters at the Battle of Gettysburg.	G	O'Sull
Group.—Telegraph Office, Headquarters Army of the Potomac. Fairfax Court House, Virginia.	G	O'Sull
Assistant Quartermaster's Department, Fairfax Court House.	G	O'Sull
Secesh Prisoner's Headquarters, Army of the Potomac, Fairfax Court House	G	O'Sull

<b>View of Pontoon Bridge across the Rappahannock from Rebel Line Works. (<a href="#">pos prt</a>)</b>	<b>G</b>	<b>O'Sull</b>
<b>Evacuation of Aquia Creek, June, 1863. Sketch Book <a href="#">Plate 33</a>.</b>	<b>G</b>	<b>O'Sull</b>
<b>Office of National Intelligencer, Washington, from 1818 to 1863.</b>	<b>G</b>	<b>O'Sull</b>

## Gardner's Photographic Sketch Book of the War.

Immediately after the Civil War, in 1865 and 1866, Alexander Gardner published *Gardner's Photographic Sketch Book of the War*, a two-volume set of large-format books, each with 50 tipped-in, folio-sized (7x9 inches) albumen prints. Most *Sketchbook* negatives are lost although many are documented in the B817-7000 series index. Close variant negatives are also linked.

<a href="#">Plate 1</a> .	DNE	The Marshall House, Alexandria, Virginia. (August 1862).	Pywell
<a href="#">Plate 2</a> .	DNE	Slave Pen, Alexandria, Virginia. (August 1863).	Pywell
<a href="#">Plate 3</a> .	DNE	Fairfax Court House. (Virginia, June 1863).	O'Sull
<a href="#">Plate 4</a> .	DNE.	Stone Church, Centreville. (Virginia, March 1862).	B&G
<a href="#">Plate 5</a> .	DNE	Fortifications on the Heights of Centreville. (Virginia, March 1862).	B&G
<a href="#">Plate 6</a> .	DNE	Quaker Guns. Centreville. (Virginia, March 1862).	B&G
<a href="#">Plate 7</a> .	DNE	Ruins of Stone Bridge, Bull Run, Virginia. (March 1862).	B&G
<a href="#">Plate 8</a> .	DNE	The Mathews House. (Battle-Field of Bull Run, Va., March 1862).	B&G
<a href="#">Plate 9</a> .	<a href="#">var 7197</a>	Manassas Junction, Virginia. March, 1862.	B&G
<a href="#">Plate 10</a> .	DNE	Manassas Junction. (March 1862).	B&G
<a href="#">Plate 11</a> .	DNE	Fortifications at Manassas. (March 1862).	B&G
<a href="#">Plate 12</a> .	DNE	Battery Number One, before Yorktown, Virginia, 1862. No. 1 (May 1862)	W&G
<a href="#">Plate 13</a> .	<a href="#">7935</a>	Battery Number One, before Yorktown, Virginia, 1862. No. 2 (May 1862)	W&G
<a href="#">Plate 14</a> .	DNE	Mortar Battery Number Four. (near Yorktown, Virginia, May 1862)	W&G
<a href="#">Plate 15</a> .	DNE	The Moore House, near Yorktown. (Virginia, May 1862).	W&G
<a href="#">Plate 16</a> .	DNE	Camp at Cumberland Landing, on the Pamunkey. (Virginia, May 1862).	W&G
<a href="#">Plate 17</a> .	DNE	Military Bridge, Across the Chicahominy. (Virginia).	Woodb
<a href="#">Plate 18</a> .	DNE	Ruins at Norfolk Navy Yard. (December 1864). ( <a href="#">print</a> )	JGard
<a href="#">Plate 19</a> .	DNE	Antietam Bridge, Maryland. (September 1862). ( <a href="#">print</a> )	AGard
<a href="#">Plate 20</a> .	DNE	Burnside Bridge, Across Antietam Creek. (Maryland, September 1862).	AGard
<a href="#">Plate 21</a> .	DNE	Dunker Church. Battle-Field of Antietam. (Maryland). ( <a href="#">print</a> )	JGard
<a href="#">Plate 22a</a> .	DNE	Signal Tower, Elk Mountain, Maryland. (September 1862).	O'Sull
<a href="#">Plate 22b</a> .	<a href="#">7563</a>	Signal Tower, Elk Mountain, Maryland. (alternate Sketch Book plate)	AGard
<a href="#">Plate 23</a> .	<a href="#">7951</a>	President Lincoln on the Battle-Field of Antietam. (October 1862).	AGard
<a href="#">Plate 24</a> .	DNE	Scene in Pleasant Valley, Maryland.	AGard
<a href="#">Plate 25</a> .	DNE	Pontoon Bridge, Across the Potomac at Berlin. (November 1862) ( <a href="#">print</a> )	AGard
<a href="#">Plate 26</a> .	DNE	Harper's Ferry, Virginia. (July 1865).	JGard
<a href="#">Plate 27</a> .	DNE	What do I Want, John Henry? (Warrenton, Virginia, November 1862).	AGard
<a href="#">Plate 28</a> .	DNE	Scouts and Guides to the Army of the Potomac. (Berlin, Maryland, Oct. 1862).	AGard
<a href="#">Plate 29</a> .	DNE	The Lacy House, Falmouth, Virginia. (December 1862).	AGard
<a href="#">Plate 30</a> .	<a href="#">7927</a>	Fredericksburg, Virginia.	O'Sull
<a href="#">Plate 31</a> .	DNE	Battery D, Second United States Artillery. (Fredericksburg, Va., 1863). ( <a href="#">print</a> )	O'Sull
<a href="#">Plate 32</a> .	DNE	Pontoon Bridges, Across the Rappahannock. (May 1863).	O'Sull
<a href="#">Plate 33</a> .	DNE	Evacuation of Aquia Creek. (June 1863).	O'Sull
<a href="#">Plate 34</a> .	DNE	Confederate Prisoners at Fairfax Court-House, Virginia. (June 1863).	O'Sull
<a href="#">Plate 35</a> .	DNE	Gettysburg, Pennsylvania. (July 1863).	O'Sull
<a href="#">Plate 36</a> .	DNE	A Harvest of Death. (Gettysburg, July 1863).	O'Sull
<a href="#">Plate 37</a> .	DNE	Field where General Reynolds Fell, Battle-Field of Gettysburg. (July 1863).	O'Sull
<a href="#">Plate 38</a> .	DNE	Interior View of Breastworks on Round Top, Gettysburg. (July 1863).	O'Sull
<a href="#">Plate 39</a> .	DNE	Gateway of Cemetery, Gettysburg. (July 1863).	O'Sull
<a href="#">Plate 40a</a> .	DNE	A Sharpshooter's Last Sleep. (Gettysburg, July 1863).	AGard
<a href="#">Plate 40b</a> .	<a href="#">7096</a>	A Sharpshooter's Last Sleep. (Gettysburg, July 1863). (alternate SB plate)	AGard
<a href="#">Plate 41</a> .	<a href="#">7942</a>	The Home of a Rebel Sharpshooter, Gettysburg. (July 1863).	AGard
<a href="#">Plate 42</a> .	DNE	Trossel's House, Battle-Field of Gettysburg. (July 1863). ( <a href="#">print</a> )	O'Sull

<a href="#">Plate 43.</a>	DNE	Headquarters Army of the Potomac during the Battle of Gettysburg. (July 1863).	O'Sull
<a href="#">Plate 44.</a>	DNE	Slaughter Pen, Battle-Field of Gettysburg. (July 1863).	O'Sull
<a href="#">Plate 45.</a>	DNE	Studying the Art of War. (Fairfax Court-House, June 1863).	AGard
<a href="#">Plate 46.</a>	DNE	Provost Marshal's Office, Aquia Creek, Winter of 1862-3. ( <a href="#">print</a> )	O'Sull
<a href="#">Plate 47.</a>	DNE	Castle Murray, near Auburn Virginia. (November 1863).	O'Sull
<a href="#">Plate 48.</a>	<a href="#">7937</a>	Culpeper, Virginia. (November 1863). ( <a href="#">print</a> )	O'Sull
<a href="#">Plate 49.</a>	DNE	General Post-Office, Army of the Potomac. (Brandy Station, Va., Dec. 1863).	O'Sull
<a href="#">Plate 50.</a>	DNE	The Halt. (May 1864).	O'Sull
<a href="#">Plate 51.</a>	DNE	"Shebang," Headquarters of the Sanitary Commission, Brandy Station. ( <a href="#">print</a> )	JGard
<a href="#">Plate 52.</a>	<a href="#">v. 7277</a>	Residence Chief Quartermaster, Third Army Corps. Brandy Station, Dec. 1863).	JGard
<a href="#">Plate 53.</a>	<a href="#">v. 7471</a>	Headquarters Christian Commission in the Field. (Germantown, Va., Sept. 1863)	JGard
<a href="#">Plate 54.</a>	DNE	Second Corps Hospital, Brandy Station, Virginia (February 1864).	JGard
<a href="#">Plate 55.</a>	<a href="#">7944</a>	The One Hundred and Fourteenth Regiment Pennsylvania Volunteers.	O'Sull
<a href="#">Plate 56.</a>	DNE	Headquarters New York Herald in the Field. (Bealton, September 1863).	O'Sull
<a href="#">Plate 57.</a>	DNE	Camp Architecture. (January 1864). ( <a href="#">print</a> )	O'Sull
<a href="#">Plate 58.</a>	DNE	Pontoon Boat. (February 1864). ( <a href="#">print</a> )	O'Sull
<a href="#">Plate 59.</a>	DNE	Battery A, Fourth United States Artillery, Robertson's Brigade. ( <a href="#">print</a> )	JGard
<a href="#">Plate 60.</a>	DNE	Headquarters of the Army of the Potomac, Brandy Station. (Feb. 1864).	O'Sull
<a href="#">Plate 61.</a>	<a href="#">v.7060</a>	Commissary Department, Headquarters Army of the Potomac. (Feb. 1864).	O'Sull
<a href="#">Plate 62.</a>	DNE	Telegraph Construction Corps. (April 1864). ( <a href="#">print</a> )	O'Sull
<a href="#">Plate 63.</a>	DNE	Breaking Camp. (Brandy Station, Virginia, May 1864). ( <a href="#">print</a> )	JGard
<a href="#">Plate 64.</a>	<a href="#">7268</a>	Wagon Park. (Brandy Station, May 1863). ( <a href="#">print</a> )	O'Sull
<a href="#">Plate 65.</a>	DNE	Jericho Mills, on the North Anna. (May 1864). ( <a href="#">print</a> )	AGard
<a href="#">Plate 66.</a>	DNE	Chesterfield Bridge, on the North Anna. (May 1864) ( <a href="#">print</a> ) ( <a href="#">print</a> with info)	O'Sull
<a href="#">Plate 67.</a>	DNE	Quarles' Mill, North Anna River. (May 1865). ( <a href="#">print</a> )	AGard
<a href="#">Plate 68.</a>	DNE	Charles City Court-House. (June 1864).	O'Sull
<a href="#">Plate 69.</a>	<a href="#">v.7484</a>	Pontoon Bridge Across the James. (June 1864).	JGard
<a href="#">Plate 70.</a>	DNE	A Field Workshop in the Ninth Army Corps, before Petersburg. (Feb. 1864).	O'Sull
<a href="#">Plate 71.</a>	DNE	The Aiken House, near Petersburg. (February 1865). ( <a href="#">print</a> )	Reekie
<a href="#">Plate 72.</a>	DNE	Medical Supply Boat at the Landing, on the Appomattox. (January 1865).	Reekie
<a href="#">Plate 73.</a>	<a href="#">7934</a>	Field Telegraph Battery Wagon. (Front of Petersburg, September 1864).	Knox
<a href="#">Plate 74.</a>	<a href="#">7932</a>	View of Poplar Grove Church. (February 1865).	O'Sull
<a href="#">Plate 75.</a>	<a href="#">v.7463</a>	Mortar Dictator. (Front of Petersburg, October 1864). ( <a href="#">print</a> )	Knox
<a href="#">Plate 76.</a>	<a href="#">v.7952</a>	A Fancy Group. Army of the Potomac. (Front of Petersburg, August 1864). ( <a href="#">prt</a> )	Knox
<a href="#">Plate 77.</a>	DNE	Army Forge. (Front of Petersburg, August 1864). ( <a href="#">print</a> )	Knox
<a href="#">Plate 78.</a>	DNE	Three First Traverses, Fort Fisher, North Carolina. (January 1865). ( <a href="#">print</a> )	O'Sull
<a href="#">Plate 79.</a>	DNE	Pulpit, Fort Fisher, North Carolina. (January 1865). ( <a href="#">print</a> )	O'Sull
<a href="#">Plate 80.</a>	<a href="#">v.7207</a>	Johnson's Mill, Petersburg, Virginia. (May 1865).	O'Sull
<a href="#">Plate 81.</a>	DNE	View of Petersburg Gas Works. (May 1865).	O'Sull
<a href="#">Plate 82.</a>	<a href="#">v.7113</a>	View on the Appomattox Rivr, near Campbell's Bridge, Petersburg. (May, '65).	O'Sull
<a href="#">Plate 83.</a>	DNE	Quarters of Men in Fort Sedgwick, generally known as "Fort Hell." ( <a href="#">print</a> )	O'Sull
<a href="#">Plate 84.</a>	DNE	View of the Interior of Fort Stedman. (May 1865).	O'Sull
<a href="#">Plate 85.</a>	<a href="#">7269</a>	Blandford Church, Petersburg, Virginia. (April 1865).	O'Sull
<a href="#">Plate 86.</a>	<a href="#">v.7018</a>	View of the Interior of the Enemy's Lines at Gracie's Salient. (May 1865). ( <a href="#">prt</a> )	O'Sull
<a href="#">Plate 87.</a>	<a href="#">7939</a>	Dutch Gap Canal. (James River, Virginia, March 1865). ( <a href="#">print</a> )	Reekie
<a href="#">Plate 88.</a>	DNE	Ruins of Richmond and Petersburg Railroad Bridge, Across the James. ( <a href="#">print</a> )	AGard
<a href="#">Plate 89.</a>	<a href="#">v.7557</a>	Libby Prison, Richmond, Virginia. (April 1865).	AGard
<a href="#">Plate 90.</a>	DNE	Old Capitol Prison, Washington. ( <a href="#">print</a> )	Pywell
<a href="#">Plate 91.</a>	DNE	Ruins of Arsenal, Richmond. (April 1865).	AGard
<a href="#">Plate 92.</a>	DNE	View on the Canal, in Richmond. (April 1865).	AGard
<a href="#">Plate 93.</a>	DNE	Ruins of Gaines Mill. (April 1865). ( <a href="#">b&amp;w print</a> )	Reekie
<a href="#">Plate 94.</a>	<a href="#">7926</a>	A Burial Party on the Battle-Field of Cold Harbor. (April 1865).	Reekie
<a href="#">Plate 95.</a>	DNE	Mechanicsville, on the Chickahominy, Virginia. (April 1865). ( <a href="#">print</a> )	Reekie
<a href="#">Plate 96.</a>	DNE	Extreme Line of Confederate Works, Cold Harbor. (April 1865). ( <a href="#">print</a> )	Reekie
<a href="#">Plate 97.</a>	DNE	Appomattox Station, Virginia. (April 1865). ( <a href="#">print</a> )	O'Sull
<a href="#">Plate 98.</a>	DNE	High Bridge, Crossing the Appomattox. ( <a href="#">print</a> )	O'Sull

<a href="#">Plate 99</a> . DNE	McLean's House, Appomattox Court-House. (April 1865). ( <a href="#">print</a> )	O'Sull
<a href="#">Plate 100</a> . <a href="#">7363</a>	Dedication of Monuments on Bull Run Battle-Field. (June 1865).	Smith

## Views of Confederate Water Batteries on the James River

In 1865, Alexander Gardner hired a camp photographer, Vermont native William Frank Browne, to take photographs of the Confederate water batteries on the James River below Richmond. Browne worked as the photographer for the 5<sup>th</sup> Michigan Calvary following his discharge in August 1863 after two years of service with the 15th Vermont Volunteer Infantry. Browne's images were published by Gardner in a stereo view series under the title, *View of Confederate Water Batteries on the James River*. A handwritten note on the reverse of View No. 1005 owned by Keith Brady reads: "Photographed by Wm F. Browne of Washington, D.C. Assistant – Andrew Hoyt, who accompanied the 1<sup>st</sup>. Conn Artil., which was ordered to dismantled the Rebel Batteries on the James River." Many of the water battery negatives are now part of Gardner's overall stereo negative collection, especially between numbers 2 and 100, which were not used in Gardner's 1863 catalog. Extant negatives and or stereo view prints have been identified at the Library of Congress for Browne's known photographs and links are provided. Hopefully over time more of Browne's images can be linked to negatives or prints.

1001	<a href="#">B815-18</a>	"View of Confederate Water Batteries on James River." series: Ten Inch Columbiad and Magazine Entrance, Sand Bag revetment, Battery Dantzler (Howlett's,) on James River. ( <a href="#">print</a> )	S,X,L	Browne
1002		Rear View of the same Gun, as shown in No. 1001. ( <a href="#">print</a> )	S,L	Browne
1003	<a href="#">B815-21</a>	Rear View of the same Gun, as shown in No. 1001. This View shows its Range of Fire down James River. ( <a href="#">print</a> )	S,L	Browne
1004				
1005	<a href="#">B811-15</a>	(1)Seven-Inch Brooke Gun (Rifle.) Sand Bag Revertment—Hurdle Revertment Double Embrasure, designed to sweep both up and down River, which bends sharply at this Point—Dutch Gap in the Distance.	S,L	
1006		Same Gun as shown in No. 1005, with Traverse—View of Howlett's House in the distance, and the left of the Confederate Line, extending from the James to the Appomattox River in front of Bermuda Hundred.	S	Browne
1007		Rear View of the Same Gun, as shown in No. 1005, with Battery Spofford, (U.S.) near Right Cheek of Embrasure—Entrance to Magazine near left of Picture.	S	Browne
1008	<a href="#">B815-20</a>	Three Fourths Rear View of the Same Gun, as shown in No. 1005.	S,L	Browne
1009	<a href="#">B815-17</a>	View up, in rear of Battery Dantzler, (Howlett's,) showing Entrance to location of Gun, as shown in No. 1001. ( <a href="#">print</a> )	S,L	Browne
1010	<a href="#">B811-14</a>	(2)Continuation of View No. 1009, showing rear of Battery Dantzler, (Howlett's,) with View of Howlett's House. Taken with Instrument on top of High Magazine, shown in extreme distance of No. 1009. ( <a href="#">print</a> )	S,L	Browne
1011		View in Rear of Battery Dantzler (Howlett's) from a point near the Old Gun Carriage, shown in No. 1010, looking back.	S	Browne
1012		View down James River from Battery Dantzler, (Howlett's) showing U.S. Batteries Sawyer and Spofford, with Butler's Tower on left—Wreck of Gunboat Drury, (Confederate) sunk by 1 <sup>st</sup> Conn. Art., Jan. 24, 1865., concealed behind point of woods, in middle ground of picture.	S	Browne
1013	<a href="#">B811-23</a>	(2)View, from near Howlett's, of Dutch Gap, Peninsula, showing James River on each side of the Neck of Land. This View joins on left of No. 1012.	M,L	Browne
1014		Ten-Inch Columbiad in unfinished Battery Wood, on James River, next above Howlett's, showing Hurdle Revertment and Mask of Woods not yet cleared away.	S	Browne



1015	Ten-Inch Columbia in unfinished Battery Wood, on James River, Hurdle Revertment. This is next Gun above that shown in No. 1014.	S	Browne
1016	Same Gun as shown in 1015, with Hurdle Revertment and Epaulement—Unfinished Battery. ( <a href="#">print</a> )	S,L	Browne
1017 <a href="#">B815-32</a>	View in rear of Battery Wood, showing Magazine Entrance to Gun shown in No. 1015—Hurdle Revertment anchored by Grape Vines.	S,L	Browne
1018 <a href="#">B815-29</a>	Eight-Inch Brooke Rifled Gun, weighing 21,987 lbs., in unfinished Battery Wood—Hurdle Revertment, anchored by Grape Vines. ( <a href="#">print</a> )	S,L	Browne
1019 <a href="#">B815-31</a>	Side View of Eight Inch Brooke Gun, weighing 21,987 lbs. Same Gun as Shown in No. 1018.	M,L	Browne
1020			
1021	Same Gun, as show in No. 1020, with Magazine Traverse. ( <a href="#">print</a> )	S	Browne
1022	Three-fourths Rear View of the Same Gun, as shown in No. 1020.	S	Browne
1023	View of Battery Semmes, looking North, the reverse of the line being Seen. ( <a href="#">print</a> )	M	Browne
1024	Ten-Inch Columbiad—Elevating Screw, and with other parts, having been removed by the Confederates—Battery Semmes.	S	Browne
1025	Ten-Inch Columbiad in Battery Semmes—Seen from top of Magazine—No Revertment.	S	Browne
1026	Side View of the Same Gun, as shown in No. 1025, showing the height of Magazine, and the Entrance.	S	Browne
1027			
1028 <a href="#">B815-41</a>	Battery Brooke from South to North—Epaulement for Gun shown in No. 1027. ( <a href="#">print</a> )	S,L	Browne
1029 <a href="#">B815-43</a>	Ten-Inch Banded Brooke's Gun, smooth base, in Battery Brooke, pointing towards Fort Brady, (U.S.)—Entrance to Magazine on right. ( <a href="#">print</a> )	S,L	Browne
1030			
1031	Same Gun as shown in No. 1029, showing front of Carriage.	S	Browne
1032	Seven Inch Brooke Rifle Gun in Battery Brooke—Fort Brady (U.S.) in extreme distance over terminus of Gun. (Robin Stanford owns two clear variants, both labeled 1032.) ( <a href="#">print</a> )	S	Browne
1034 <a href="#">B815-47</a>	Battery Brooke on James River, looking from North to South—Gun shown in No. 1022 in foreground.	S,L	Browne
1035	Eight Inch Brooke Rifle in Battery Brooke, near its extreme left.	B	Browne
1036			
1037 <a href="#">B815-56</a>	Interior of Fort Drury—Ten-Inch Columbiad, with view down River, showing point in middle ground near where the U.S. Iron Clad Galena was repulsed in 1862—Batteries near Chapin's Bluff in the distance.	S,L	Browne
1038 <a href="#">B815-55</a>	Interior of Fort Drury—Same Gun as shown in No. 1037	S,L	Browne
1039	Interior of Fort Drury—Hot-shot Furnace—Same Columbiad as shown in No. 1037—Pile of Balls, &c., &c.	S	Browne
1040 <a href="#">B815-51</a>	Extreme Battery, Drury's Bluff—Seven Inch Brooke's Rifle Gun—Portion of Hulks forming obstructions visible near left cheek of embrasure, place where Galena was repulsed in 1862—1 <sup>st</sup> Conn. Art. on drill.	S,M,L	Browne
1041 <a href="#">B815-52</a>	Same View as No. 1040--Chapin's Bluff in the distance.	N,L	Browne
1042 <a href="#">B815-54</a>	Three fourths front view of the same Gun as shown in No. 1040	M,B,L	Browne
1043 <a href="#">B815-53</a>	Three-fourths rear view of the same Gun as shown in No. 1040—Fort Darling on the right of the picture. ( <a href="#">print</a> )	S,L	Browne
1044 <a href="#">B815-58</a>	Front View of the same Gun as shown in No. 1040, showing the Gabion forming ther right and left cheek of the Embrasure, with Confederate Garrison in rear.	S,L	Browne
1045 <a href="#">B815-57</a>	Officers Quarters and Magazine at Drury's Bluff.	S,L	Browne

1046	<a href="#">B815-1133</a>	Ordnance Depot at Drury's Bluff—Bird's eye view of a Ship on the dock. This view was taken from the top of the Bluff, eighty feet above the deck. (Close variant at <a href="#">B811-1133</a> ).	N,M	Browne
1047	<a href="#">B811-1134</a>	Officer's Quarters, Drury's Bluff, with piles of Shot and Shells in Foreground, thrown from the U.S. Gunboats at Fort Darling	M,L	Browne
1048		Shipping, as seen through the foliage from the top of Drury's Bluff	M,N	Browne
1049	<a href="#">B815-1128</a>	View from Drury's Bluff looking down the River (James)—Chapin's Bluff below the second bend of the River—Obstructions near the centre of the picture.	S,L	Browne
1050	<a href="#">B815-1149</a>	Grave of Frank L. Smith, who was accidentally drowned in James River; also, Confederate Graves at Drury's Bluff.	S	Browne
1051		Eight-Inch Brooke Gun slung on a captured Confederate Sling Cart, with Limber in front and a U.S. Sling Cart in rear.	S,K	Browne
1052	<a href="#">B811-1155</a>	Same Gun and Sling Cart as shown in No. 1051, showing how the Gun is slung under the Cart. ( <a href="#">print</a> )	B,L	Browne
1053		View of large Sling Cart made by the Confederates to move Guns weighing 50,000 lbs. from the Tredegar Works. Used by the 1 <sup>st</sup> Conn. Art. in removing the Guns from the Confederate Water Batteries on James River. (includes dimensions).	S	Browne
1054		A three-fourths rear view of the same sling cart shown in 1053—(description seen on No. 1053). This view shows the construction of the wheels, the alternate spokes projecting from opposite ends of the hubs, and all terminating in the same plane in the rim of the wheel.	S,K	Browne
1055		Three-fourths front View of the same Sling Cart shown in No. 1053. This view shows the Limber, Brake, and Drag Ropes used by the soldiers in assisting the Horses and mules to move Heavy Guns.	S	Browne
1056		Front Elevation of the Sling Cart shown in No. 1053	S	Browne
1057		Rear of Sling Cart shown in No. 1053. This view shows Trunion Rings below the Axle, Elevating Screw above and Break Levers.	S	Browne
1058				
1059	<a href="#">B815-1119</a>	View in front of Fort Drury, looking across the Ravine—Fort on the Left. River on the right.	M,L	Browne
1060		Natural Ravine in front of Fort Drury, showing the River in the distance.	B	Browne
1061	<a href="#">B815-1120</a>	View of Low Water Battery, showing Magazine and Entrance—Portion of Obstructions visible under the foliage—Chapin's Bluff in the distance.	M,L	Browne
1062	<a href="#">B815-1116</a>	Obstructions in the James below Fort Drury Sunken (missing word) Steamer, Spiling, &c., &c..	B,M,L	Browne
1063		Combination of Butler's Gap and Dutch Towers	M	Browne
1064		View in Dutch Gap. Steamtug Alida at the Entrance of the Gap.	Z	Browne
1065	<a href="#">B815-1129</a>	Brigade Band at Gen.Abbott's Headquarters, Fort Drury. (LC: Band of the 1 <sup>st</sup> Connecticut Heavy Artillery).	S,K,L	Browne
1066	<a href="#">B815-1121</a>	View of Butler's Dutch Gap Canal. ( <a href="#">print</a> )	S,M	Browne
1067				
1068	<a href="#">B815-1124</a>	View of Confederate Gunboat Drury, blown up and sunk (by the 1 <sup>st</sup> Conn. Art.) in the James River. ( <a href="#">print</a> )	S,M	Browne
1069	<a href="#">B815-1135</a>	View of Confederate Church at Fort Darling—Graves in the foreground—Entrance to the Fort on the right.	S,K	Browne
1070				
1071		View of Headquarters, and Group. Fort Drury, Va.	M	Browne
1072	<a href="#">B815-1136</a>	Adj. General's Headquarters at Fort Drury, Va.	S	Browne
1073				
1074		Ordnance Depot at Broadway Landing—Siege Train awaiting Shipment—U.S. Guns on left, Confederate Captured Ordnance on right.	B	Browne

1075	<a href="#">B815-2</a>	Ordnance Depot at Broadway Landing. Ordnance awaiting shipment—Mountain Howitzer captured from U.S. Cavalry, and recaptured at Petersburg—Eight inch Columbiad (Confederate) used on Petersburg Heights—Armstrong's, Blackley's, and Whitworth's Projectiles on hand borrow captured at Fort Fisher, N.C.—U. S. Howitzers on left which repulsed Confederate assault on Redoubt Dutton, June 1864—U.S. Navy Gun captured at Fort Clifton.	S,K	Browne
1076		Ordnance Depot at Broadway Landing. Confederate Mortars, Eight-Inch Coborn 24 pdr's—U.S. Train in back ground—A broken Gun Carriage with temporary device.	S	Browne
1077				
1078	<a href="#">B811-1078</a>	The Ambulance (sic) Corps.	M,L	Browne
1079		Ordnance Depot at Broadway Landing. An Eight Inch Columbiad, captured from the Confederates on Petersburg Heights, slung on two Sling Carts—An Eight Inch Mortar slung on a small Sling Cart—A twenty pdr. Parrott slung on a Gin in the distance—Shipping, piles of Ordnance Boxes, &c.	S,K	Browne
1080-1082				
1083		Headquarters 1 <sup>st</sup> Conn. Art.—Gen. Abbott and Staff.	S	Browne
1084		Fort Abbott, City Point Line, the Fort Occupied by Abraham Lincoln during the fight, in front of Petersburg, that resulted in its capture. ( <a href="#">prt</a> )	M	Browne
1085		Military Executions, City Point, Va. Hollow Square formed around the Gallows, April 1865.	B	Browne
1086		Charlotte Candee's Monument, Greenwood Cemetery, Brooklyn, New York. ( <a href="#">print</a> ) (Note: Probably not part of Water Battery Series).	M	Browne



Original Gardner negative sleeves with labels and (right) four uncut stereo negatives. (Library of Congress)

## Additional Civil War Images from the Gallery of Alexander Gardner

The following Civil War-era documentary, scenic and outdoor photographs were created by Gardner's Gallery but are not documented in his original 1863 catalog or in the Library of Congress index of original negatives. We hope more images can be added to this list as time goes on.

### STEREOSCOPIC PHOTOGRAPHS

- Knapp Pa. Battery, Fair Oaks, Va. (Knap's Battery. Original Gardner stereo view from L G&G  
William Pinkerton collection, Library of Congress. [print.](#))
- Destruction of Long Bridge by freshnet, July 1863. *Battlefield Photographer* VI-2, Z AGard  
December 2008, [Page 4.](#)
- Destruction of Long Bridge by freshnet, July 1863. (stereo view acquired by Anne AGard  
Peterson, Curator of Photographs, DeGolyer Library, SMU.
- Destruction of Long Bridge by freshnet, July 1863. Half stereo. (*Battlefield AGard  
Photographer* XXIII-1, April 2025, from Heritage Auctions.
- Gardner's Gallery, 7<sup>th</sup> and D Streets, Washington, D.C. (Met half-stereo [print.](#) E AGard  
Nelson-Atkins Museum has full stereo at 2005-27-3717).
- Gardner's Gallery - 7<sup>th</sup> and D Streets, N.W., Washington, D.C. (SMU half-stereo [print.](#) D AGard
- Second inauguration of Abraham Lincoln. (Nelson-Atkins 2005-27-220; BZ has scan) AGard
- Second inauguration of Abraham Lincoln (seated). *Civil War in Depth: History in Focus*, AGard  
by Bob Zeller, p. 53.
- Government Bakery, Alexandria. (*Battlefield Photographer*, IX-2, Dec. 2011. [Page 6](#)). AGard
- Convalescent Hospital, Alexandria. (*Battlefield Photographer*, IX-2, Dec. 2011. [Page 12](#))
- Destruction of Railroad Bridge over North Anna River. (variant to B811-762). *Battlefield O'Sull  
Photographer*, IX-2, December 2011. [Page 7.](#)
- President Lincoln's Funeral on Pennsylvania Avenue, Washington, D.C., April 19,  
1865. *Battlefield Photographer*, XXII-2, Aug. 2024, (half-stereo; MOLLUS-Mass Collection).

### LARGE PLATE PHOTOGRAPHS

- Second Inauguration of Abraham Lincoln. At podium giving address. (Met [print.](#) E AGard
- Second Inauguration of Abraham Lincoln. Seated. D. Mark Katz, *Witness to an Era:* AGard  
*The Life and Photographs of Abraham Lincoln*, page 131. (Ostendorf Collection).
- Second Inauguration of Abraham Lincoln. Seated. D. Mark Katz, *Witness to an Era:* AGard  
*The Life and Photographs of Abraham Lincoln*, page 132, upper left.
- Second Inauguration of Abraham Lincoln. Seated. D. Mark Katz, *Witness to an Era:* AGard  
*The Life and Photographs of Abraham Lincoln*, page 132, upper right.
- Second Inauguration of Abraham Lincoln. At podium giving address. D. Mark Katz, AGard  
*Witness to an Era: The Life and Photographs of Abraham Lincoln*, page 132, lower left
- Second Inauguration of Abraham Lincoln. At podium giving address. D. Mark Katz, AGard  
*Witness to an Era: The Life and Photographs of Abraham Lincoln*, page 132, lower right
- President Lincoln's Washington Funeral Procession on Pennsylvania Avenue.  
*Battlefield Photographer*, XXIII-1, April 2025, cover photo, from Heritage Auctions.
- Group at Headquarters of the Army of the Potomac, Antietam, October 1862. Z AGard  
(McClellan's staff drinking. Includes Dr. Jonathan Letterman, Col. Clark, Lt. Cols.  
Colborn and Myers, Capt. Duane, &c.) ([Met Museum print](#))
- The Burnside Bridge Over the Antietam. (*Battlefield Photographer*, XIII-2, August Z AGard  
2015, [Page 19.](#)
- Secret Service Department Headquarters, Antietam, Md. Z AGard
- Appomattox Station, front view. (Bob Zeller Collection) Z
- View from roof of Gardner's Gallery. (*Battlefield Photographer*, IX-1, [June 2011](#), from  
Nelson-Atkins Museum).



- Reporters and Visitors at Dedication of Bull Run Monument, June 1865.	Z	
- Alexander Gardner and group, Bull Run, June 1865. (National Portrait Gallery 2007.63)		
- Gen. John Gibbon and officers with captured colors. May 1, 1865. ( <i>Witness to an Era</i> , D. Mark Katz, p. 102).		
- Second Corps Hospital, Brandy Station, Va. ( <a href="#">alamy</a> )		
- Pontoon Bridge Across the Potomac. Berlin. October 1862. ( <a href="#">Met Museum print</a> )	E	AGard
- Headquarters, U.S. Sanitary Commission, Gettysburgh. (Fahnestock House)	N	O'Sull
<i>Battlefield Photographer</i> III-1, <a href="#">June 2005</a> from <a href="#">New York Public Library</a>		
- Photographers and Reporters at Bull Run Monument Dedication, June 1865.		
<i>Battlefield Photographer</i> XVI-2, August 2018, <a href="#">Page 12</a> . (National Portrait Gallery 2007.63)		
- Pontoon Bridge Across the Potomac River at Berlin, Md., October 1862.		AGard
<i>Battlefield Photographer</i> XXI-1, April 2023.		
- Confederate Prisoners at Fairfax Court House, June 1863. Kuhn Library, University of Maryland, Baltimore County UMBC Digital Collections. ( <a href="#">print</a> ).	U	prob O'Sull
- Capt. Page's Roan. Kuhn Library, UMBC Digital Collections. ( <a href="#">print</a> )	U	AGard
- USS <i>Santiago de Cuba</i> , blockade ship. UMBC Digital Collections ( <a href="#">print</a> ).	U	AGard
- Blockade runner the <i>Vixen</i> , captured (by USS) <i>Santiago de Cuba</i> , 1864. UMBC Digital Collections. ( <a href="#">print</a> ).	U	AGard
- Wilson, wagon master, headquarters train. UMBC Digital Collections. ( <a href="#">print</a> )	U	AGard
- Genl. Pleasonton. UMBC Digital Collections. ( <a href="#">print</a> )	U	AGard
- Dundee and Nannie (horses). UMBC Digital Collections. ( <a href="#">print</a> )	U	JGard
- "Nellie," the property of Major Robertson, U.S. Artillery. UMBC Collections ( <a href="#">print</a> )	U	JGard
- Duke and Nannie (horses). UMBC Digital Collections. ( <a href="#">print</a> )	U	JGard
- "Alida," the property of Lieut. H.B. Reed, 5 <sup>th</sup> U.S. Artillery. UMBC Coll. ( <a href="#">print</a> )	U	JGard
- Major General A. Pleasonton and personal aids and General G. A. Custer. UMBC Digital Collections. ( <a href="#">print</a> ) ( <a href="#">high res print</a> )	U	O'Sull
- Fredericksburg battlefield (artillery). UMBC Digital Collections. ( <a href="#">print</a> )	U	O'Sull
- Two horses and man. (most likely Gardner's Gallery). UMBC Digital Coll. ( <a href="#">print</a> )	U	
- View of war destruction. (Manassas Junction; probable Gardner). UMBC Coll. ( <a href="#">print</a> )	U	prob B&G
- USS <i>Mendota</i> . (probable Gardner) UMBC Digital Collections ( <a href="#">print</a> )	U	
- Group portrait of Sixth Pennsylvania Cavalry. UMBC Digital Collections ( <a href="#">print</a> )	U	
- Ruins of Stone Bridge, Bull Run, Virginia. UMBC Digital Collections. ( <a href="#">print</a> )	U	
- Ruins of Stone Bridge, Bull Run, Virginia. (variant to previous entry, LC <a href="#">print</a> ).		
- Ruins of Stone Bridge, Bull Run. Bob Zeller Collection (var. to Sketch Book <a href="#">plate 7</a> )	Z	
- Union supply encampment (with photo wagon). UMBC Digital Collections ( <a href="#">print</a> )	U	
- View of Harpers Ferry & Iron Bridge of the Baltimore & Ohio from the Maryland side looking west. ( <a href="#">print</a> ) (Probable Gardner photos based on <a href="#">similar photo</a> at LC).	U	
- Wilcox Landing, James River. (probable Gardner). UMBC Collection ( <a href="#">print</a> ).	U	
- General Ambrose Burnside and staff officers, Warrenton, Virginia. UMBC ( <a href="#">print</a> )	U	AGard
- Officers of First Rhode Island Volunteers (w. Burnside), Camp Sprague, 1861. ( <a href="#">print</a> ) LC <a href="#">print here</a> .	U	AGard
- Balloon Gas Generators No. 7 and No. 8. UMBC Digital Collections. ( <a href="#">print</a> )	U	O'Sull
- Bailey's Cross Roads. (probable Gardner). UMBC Digital Collections. ( <a href="#">print</a> )	U	
- View of a city across fields. (Fredericksburg 1862 panorama). UMBC ( <a href="#">print</a> )	U	prob O'Sull
- Signal Corps personnel engaged in reading signal. (probable Gardner). UMBC ( <a href="#">print</a> )	U	
- Arlington Mill near Washington. (probable Gardner). UMBC Collections. ( <a href="#">print</a> )	U	
- Town destroyed by war. (Manassas Junction, probable Gardner). UMBC ( <a href="#">print</a> )	U	
- USS <i>Pensacola</i> . (probable Gardner). UMBC Digital Collections. ( <a href="#">print</a> )	U	
- Officers of New York Volunteers, 93rd - mail wagon headquarters. AoP. UMBC ( <a href="#">print</a> )	U	
- General Butterfield on horseback. UMBC Digital Collections. ( <a href="#">print</a> )	U	O'Sull
- Aquia Creek Landing. UMBC Digital Collections. ( <a href="#">print</a> )	U	AGard
- Officers of 15 <sup>th</sup> New York Engineers. (possible Gardner) UMBC Collections ( <a href="#">print</a> )	U	
- Naval Blockade, 1865. Metropolitan Museum ( <a href="#">print</a> )	E	AGard
- The National Cemetery, rear of Soldier's Home, Washington, D.C. (SMU <a href="#">print</a> )	D	TPeale
- Interior View of Ballroom for Lincoln's Second Inaugural Ball. (Met <a href="#">print</a> )	E	AGard



- Smokestack of Confederate Ram Merrimac at Richmond. Remains of Ironclad Ram "Virginia #2", April, 1865. (Met [print](#)) E AGard
- Gen. McClellan and staff. (Met [print](#)) E

### CARTES DE VISITE

- Grant's Campaign. Carte de visite with 60 tiny Gardner Civil War images. (Getty [print](#)) C
- McClellan's Campaign. Carte de visite with 60 tiny Gardner Civil War images. (Getty Museum [print](#)) C
- Unidentified man wearing a hat, in profile, on horseback. (Getty Museum [print](#)).



The shadow of Alexander Gardner looms at lower right as he photographs the dead at Antietam – his most famous series of Civil War photographs. (Library of Congress [B815-565](#)).